

Boring No. SW-27





Project: FEMA Submerged Roads Program
Seven Ward Neighborhood

Location: New Orleans, LA
Client: City of New Orleans
New Orleans, LA

GSE&T File No.: 14-033
Date: 5/8/2014
Technician: C.Thomas
Rig Type: Trailer
Driller: LTI
Page: 1 of 1

Depth (Feet)	Sample	(Field Test) PP/ SPT	Comp. Strength (tsf)	Water Content (%)	Wet Density (pcf)	LL (%)	PI (%)	Passing No. 200 (%)	Test	Description of Stratum
0		N/A								Coord.: 29° 58' 13.51" N; 90° 3' 32.86" W
		N/A		9.9				18.1	4	4 7/8" ASPHALT with SHELL base course
		N/A							5	Black ASPHALT debris with sand layers, with clay pockets
		N/A		41.1		90	64		6	Gray CLAY (CH)
5										Boring completed at 5 feet below ground surface
10										
15										
20										
25										
30										
35										
40										

Sample Legend:

-  Core (Shelby Tube)
-  Standard Penetration (SPN)
-  No Recovery
-  Auger Sample

Comments/Notes:

- Borehole backfilled per LA DOTD & LA DEQ requirements upon completion
- Dry Auger Depths = 0-5 ft.
- Ground water = Not encountered

