

Boring No. SW-12

Project: FEMA Submerged Roads Program
Seven Ward Neighborhood

GSE&T File No.: 14-033

Date: 5/8/2014

Technician: C.Thomas

Rig Type: Trailer





Driller: LTI

Page: 1 of 1

Location: New Orleans, LA
Client: City of New Orleans
New Orleans, LA

Depth (feet)	Sample ID	(Field Test) PP/SPT	Comp. Strength (tsf)	Water Content (%)	Wet Density (pcf)	LL (%)	PI (%)	Passing No. 200 (%)	Test Type	Description of Stratum
0		N/A							5" ASPHALT with SHELL base course	Coord.: 29° 58' 48.66" N; 90° 3' 58.27" W
		N/A		15.8				18.6	Gray CLAYEY SAND (SC)	
										Boring encountered refusal at 3 feet below ground surface
5										
10										
15										
20										
25										
30										
35										
40										

Sample Legend:

-  Core (Shelby Tube)
-  Standard Penetration (SPT)
-  No Recovery
-  Auger Sample

Comments/Notes:

- Borehole backfilled per LA DOTD & LA DEQ requirements upon completion
- Dry Auger Depths = 0-5 ft.
- Ground water = Not encountered

