

BORING LOG

BORING NO.: POC-7

PROJECT: Plum Orchard Street Rehabilitation

PROJECT LOCATION: New Orleans LA

BORING LOCATION: N555359.94 E3705118.98

DATE DRILLED: 01/27/2013

WATER LEVEL: Not Encountered

GEOL/ENGR: SE/SA

PROJECT NO.: ASP-1304-G016



METHOD: AUGER

BORING ELEVATION: Not Surveyed


DATE COMPLETED: 01/27/2013

WATER LEVEL DATE: 01/27/2013

DRILLER: VG

DEPTH (FEET)	SAMPLE	Standard Penetration (Blows/Ft.) or Penetrometer (TSF)	Moisture Content (%)	Symbol	MATERIAL CLASSIFICATION
					7 Inches of Concrete
	X	6	7		Loose Brown Poorly Graded Sand (SP) with traces of silt
	X	7	12		-Loose; Passing #200 Sieve @ 2'-4' is 4.0%
5	X	7	18		-Loose; traces of Silt
10					
15					
20					

COMMENTS:

 Split Spoon

Eastview Drive

APS Design and Testing, LLC