

**Debietmeting (ADCP)**

**Schaar - oost**

8 september 1995



Meetdienst Zeeland

Directie Zeeland  
Meetdienst Zeeland

## Notitie

nummer: ZLMD-95.N.037

onderwerp: Meetresultaten  
Debietmeting Schaar Oost

datum: 8 september 1995

kode: 2102M9501

datum: mei 1996

auteur: Verwerking Hydrografie

bijlagen: 9



directie zeeland  
meetdienst zeeland  
blad nr.: 2

## 1. ALGEMEEN

Op 8 september 1995 is van 08.42 tot 21.07 uur m.e.t. in de Schaar een debietmeting uitgevoerd. Er is gemeten in een raai op 500 meter oostelijk van, en evenwijdig aan de Oosterscheldekering.

Voor de situering van de meetraai (22) zie bijlage 1. In deze bijlage staan tevens de raaigegevens vermeld.

## 2. UITVOERING

De meting is uitgevoerd met de ADCP (Acoustic Doppler Current Profiler) waarbij de raai varende werd doorgemeten. Er zijn in totaal 51 metingen uitgevoerd. Bijlage 2 geeft een overzicht van alle gevaren tracks. Voor het bepalen van de positie is gebruik gemaakt van het DGPS-plaatsbepalingssysteem en voor de bepaling van het profiel van RWSLOD. Meetraai-22 is RWSLOD-raai Z190002.010; opgenomen tijdens de meting. Het dwarsprofiel is gepresenteerd in bijlage 3.

directie zeeland  
meetdienst zeeland  
blad nr.: 3

### 3. VERTIKAAL GETIJ

Het vertikaal getij werd bepaald aan de registrerende peilschrijver Roompot binnen, RPBI (X: 37220; Y: 404720), lokatienummer 839 uit het Zege-meetnet en is grafisch uitgezet tegen de tijd in bijlage 4. De gemiddelde getijgegevens staan aangegeven in onderstaande tabel. Deze gegevens zijn ontleend aan de "Gemiddelde Getijkromme 1991.0 uitgegeven door RIKZ (Rijksinstituut voor Kust en Zee).

waterstanden in meters ten opzichte van n.a.p.			
getij	h.w.	l.w.	tijverschil in m
gemiddeld springtij	1.52	1.23	2.75
gemiddeld getij	1.33	1.21	2.54
gemiddeld doottij	1.09	1.10	2.19

opgetreden getij station Roompot binnen				
datum	m.e.t.	h in m	tijverschil in meters	getijcoëfficiënt ten opzichte van gemiddeld getij
08-09-1995	02.20	1.40		
08-09-1995	08.25	-1.01	eb 2.41	0.94882
08-09-1995	14.45	1.79	vloed 2.80	1.10236
08-09-1995	20.55	-1.06	eb 2.85	1.12205

directie zeeland  
meetdienst zeeland  
blad nr.: 4

#### 4. WEERSOMSTANDIGHEDEN

Gedurende de meting stond er aanvankelijk een vrij krachtige wind van 10 m/sec. uit oostelijke richting, spoedig draaiend naar noordwest en afnemen tot 2 m/sec. om vervolgens weer toe te nemen tot een krachtige wind van 15 m/sec. uit westelijke richting. De windsnelheid en -richting werd gemeten aan de meetopstelling OS4 (Noordzezijde Schaar), Zege-lokatienummer 335, en samen met het verticale getij van Roompot binnen uitgezet in bijlage 5.

#### 5. VERWERKING

Na validatie van de ruwe gegevens zijn de volgende bewerkingen uitgevoerd:

- \* Overzicht van alle gemeten tracks, waarbij de stroomsnelheden en -richtingen zijn gepresenteerd in het dwarsprofiel. Per blad zijn maximaal 5 tracks gepresenteerd, met een vaste kleurenschaal voor de gehele meting. (eb - positief; vloed - negatief) Het tijdvak waarbinnen deze tracks zijn opgenomen is met een blauwe balk weergegeven in de waterstandsgrafiek. Bijlage 6.
- \* Presentatie van de gemeten gegevens per transsect. De gebruikte kleurenschaal is vanwege de duidelijkheid per transsect aangepast aan de gemeten snelheden. Ook in deze bijlage 7 zijn de eb-snelheden positief en de vloodsnelheden negatief. In deze presentatie zijn ook de iso-lijnen van gelijke stroomsnelheid ingetekend.  
Verder staat in deze bijlage de gemiddelde stroomsnelheid in de vertikaal op vaste afstanden uitgezet in de meetraai als vectoren met dezelfde kleurenschaal. De debiet- en stroomsnelheidsverdeling; zowel loodrecht op de raai als evenwijdig aan de raai staan uitgezet tegen de afstanden in de meetraai. Ook de gevaren track t.o.v. de meetraai staat gepresenteerd, met vermelding van de vaarrichting.

directie zeeland  
meetdienst zeeland  
blad nr.: 5

De maximum gemiddelde snelheid met bijbehorende richting en vermelding van de afstand uit het raai-nulpunt staat zowel numeriek als in de situatie weergegeven. In sommige gevallen, vooral rond de kenteringen ligt deze maximale snelheid in de neren aan de zijkanen van het profiel met afwijkende richtingen. Op het gemiddeld tijdstip van de gevaren track is het doorstroomoppervlak bepaald en bijgeschreven in deze bijlage 7 evenals het berekende debiet.

In de getijlijn staat de tijdsperiode van de meting aangegeven.

- \* Per transcect zijn nogmaals de ontbonden snelheden loodrecht op de meetraai en evenwijdig aan de meetraai alsmede de verticale stroomsnelheden gepresenteerd in het dwarsprofiel, met vermelding van de iso-lijnen. De kleurenschaal is per grafiek aangepast. Zie bijlage 8.
- \* In de bijlage 9 zijn de gemeten debieten als grafiek tegen de tijd uitgezet en in tabelvorm (10-minuten). Tevens staat vermeld het totale debiet over de eb- en vloedperiode.

N.B.

-In alle presentaties zijn de "witte vlekken" of niet gemeten, of als foute waarnemingen verwijderd. In de debietberekening worden deze wel meegenomen (geïnterpoleerde waarden)

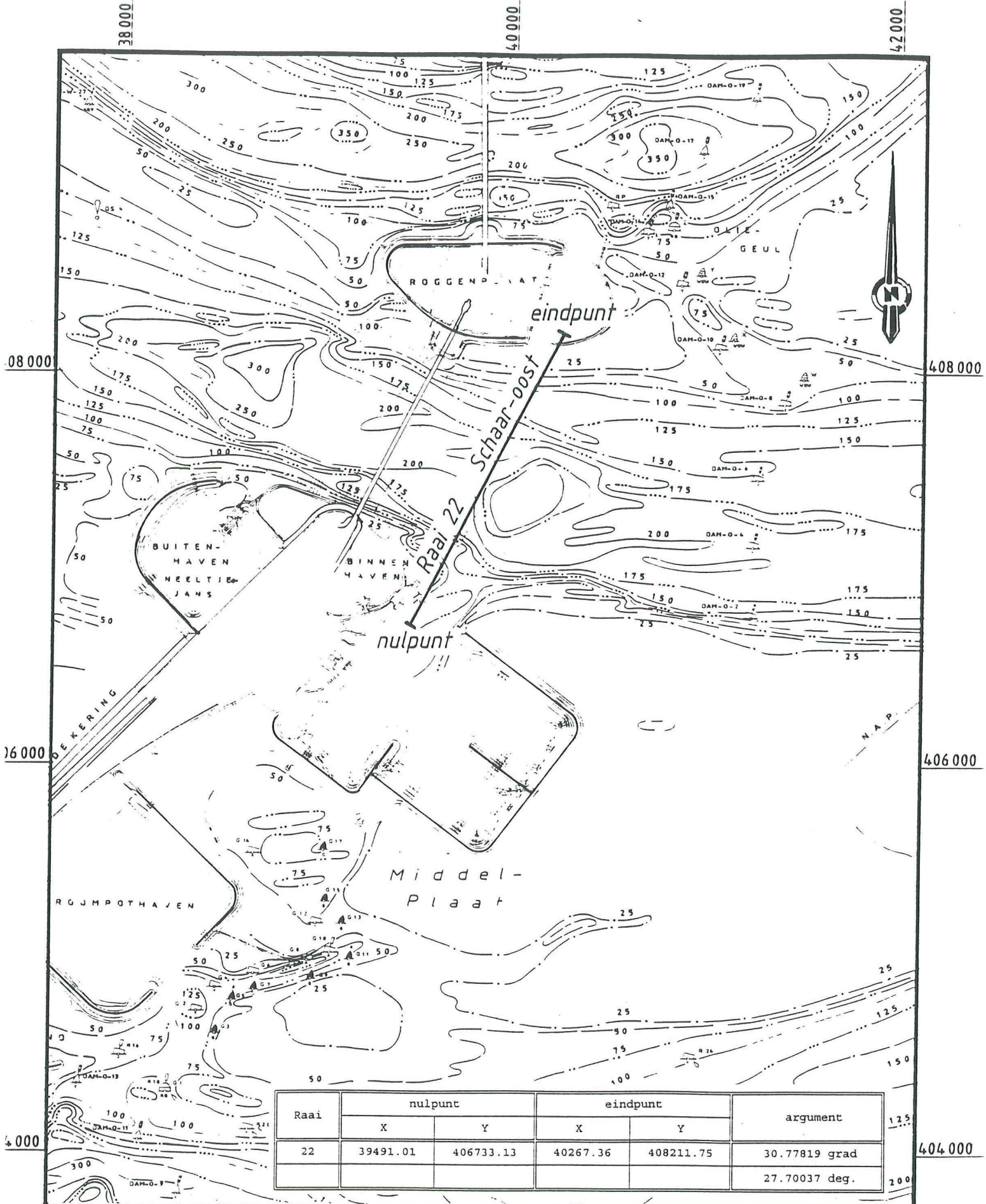
De files 17 t/m 20 (max. vloed) bevatten zoveel witte vlekken, wegens het wegvallen van de bodem, dat door deze interpolatie de debieten niet korrekt zijn (te laag).

directie zeeland  
meetdienst zeeland  
blad nr.: 6

6. LIJST VAN BIJLAGEN

1. Situering meetraai
2. Overzicht gevaren tracks
3. Dwarsprofiel
4. Opgetreden getij
5. Wind- en getijgegevens
6. Gevalideerde tracks
7. Gemeten gegevens
8. Ontbonden gegevens
9. Debiet





Raai	nulpunt		eindpunt		argument
	X	Y	X	Y	
22	39491.01	406733.13	40267.36	408211.75	30.77819 grad
					27.70037 deg.

rijkswaterstaat  
directie zeeland - meetdienst

get.	bijl. 1
gec.	code 21.02M95.01
gez.	schaal 1: 25 000
akk.	nr.

Debietmeting (ADCP) Schaar-oost  
d.d.: 8 september 1995

Schaar oost d.d. 08-09-1996

Overzicht gevaren tracks

Nr.	Raai (eb/vl kent)	Begintijd (M.E.T.)	Eindtijd (M.E.T.)	Koers (deg.)	Snelheid (knt)	Geluidssnelheid (m/sec)
1	vl.	08:42	08:47	27	7	1506
2	vl.	08:58	09:04	207	7	1506
3	vl.	09:06	09:12	27	7	1506
5	vl.	09:18	09:24	207	7	1506 *
6	vl.	09:30	09:36	27	7	1506
7	vl.	09:45	09:51	207	7	1506
8	vl.	10:01	10:07	27	7	1506
9	vl.	10:17	10:23	207	7	1506
10	vl.	10:30	10:36	27	7	1506
11	vl.	10:46	10:52	207	7	1506
12	vl.	11:01	11:07	27	7	1506
13	vl.	11:16	11:22	207	7	1506
14	vl.	11:31	11:39	27	7	1506
15	vl.	11:48	11:54	207	7	1506
16	vl.	12:02	12:09	27	7	1506
17	vl.	12:17	12:23	207	7	1506
18	vl.	12:31	12:38	27	7	1506
19	vl.	12:46	12:52	207	7	1506
20	vl.	13:00	13:07	27	6 - 7	1506
21	vl.	13:16	13:23	207	6 - 7	1506
22	vl.	13:34	13:40	27	6 - 7	1506
23	vl.	13:46	13:53	207	6 - 7	1506
24	vl.	14:01	14:07	27	6 - 7	1506
25	vl.	14:17	14:24	207	6 - 7	1506
26	kent	14:32	14:38	27	6 - 7	1506
27	kent	14:51	14:57	207	6 - 7	1506
28	eb	15:03	15:08	27	6 - 7	1506
29	eb	15:17	15:23	207	6 - 7	1506
30	eb	15:32	15:39	27	6 - 7	1506
31	eb	15:45	15:51	207	6 - 7	1506
32	eb	15:56	16:03	27	6 - 7	1506
33	eb	16:07	16:13	207	6 - 7	1506
34	eb	16:15	16:22	27	6 - 7	1506
35	eb	16:31	16:37	207	6 - 7	1506
36	eb	16:45	16:52	27	6 - 7	1506
37	eb	17:01	17:08	207	6 - 7	1506
38	eb	17:16	17:23	27	6 - 7	1506
39	eb	17:32	17:39	207	6 - 7	1506
40	eb	17:47	17:53	27	6 - 7	1506
41	eb	18:00	18:06	207	6 - 7	1506
42	eb	18:15	18:21	27	6 - 7	1506
43	eb	18:30	18:36	207	6 - 7	1506
44	eb	18:47	18:54	27	6 - 7	1506
45	eb	19:01	19:07	207	6 - 7	1506
46	eb	19:15	19:22	27	6 - 7	1506
47	eb	19:32	19:38	207	6 - 7	1506
48	eb	19:45	19:52	27	6 - 7	1506
49	eb	20:00	20:07	207	6 - 7	1506
50	eb	20:16	20:23	27	6 - 7	1506 **
51	eb	20:30	20:37	207	6 - 7	1506
52	kent	20:47	20:53	27	6 - 7	1506
53	vl.	21:01	21:07	207	6 - 7	1506

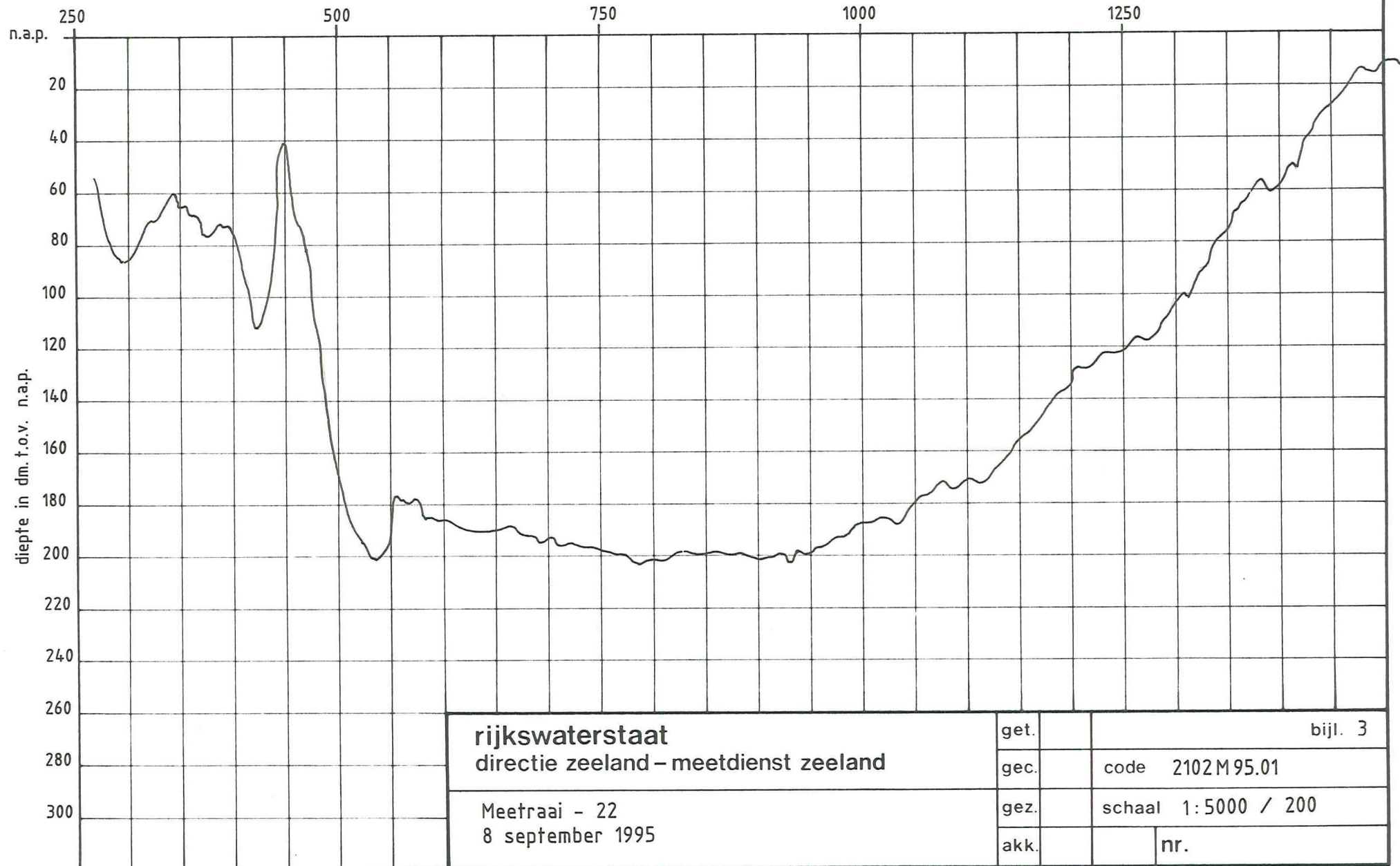
\* Transect nr 4 gestopt.

\*\* Vanaf Nr. 49 slechte weersomstandigheden - foute stroomsnelheden.  
Nr. 50 niet verwerkt !



# Schaar oost

afstand in meters t.o.v. het nulpunt





directie zeeland  
meetdienst zeeland  
blad nr.: 8

4. Opgetreden getij

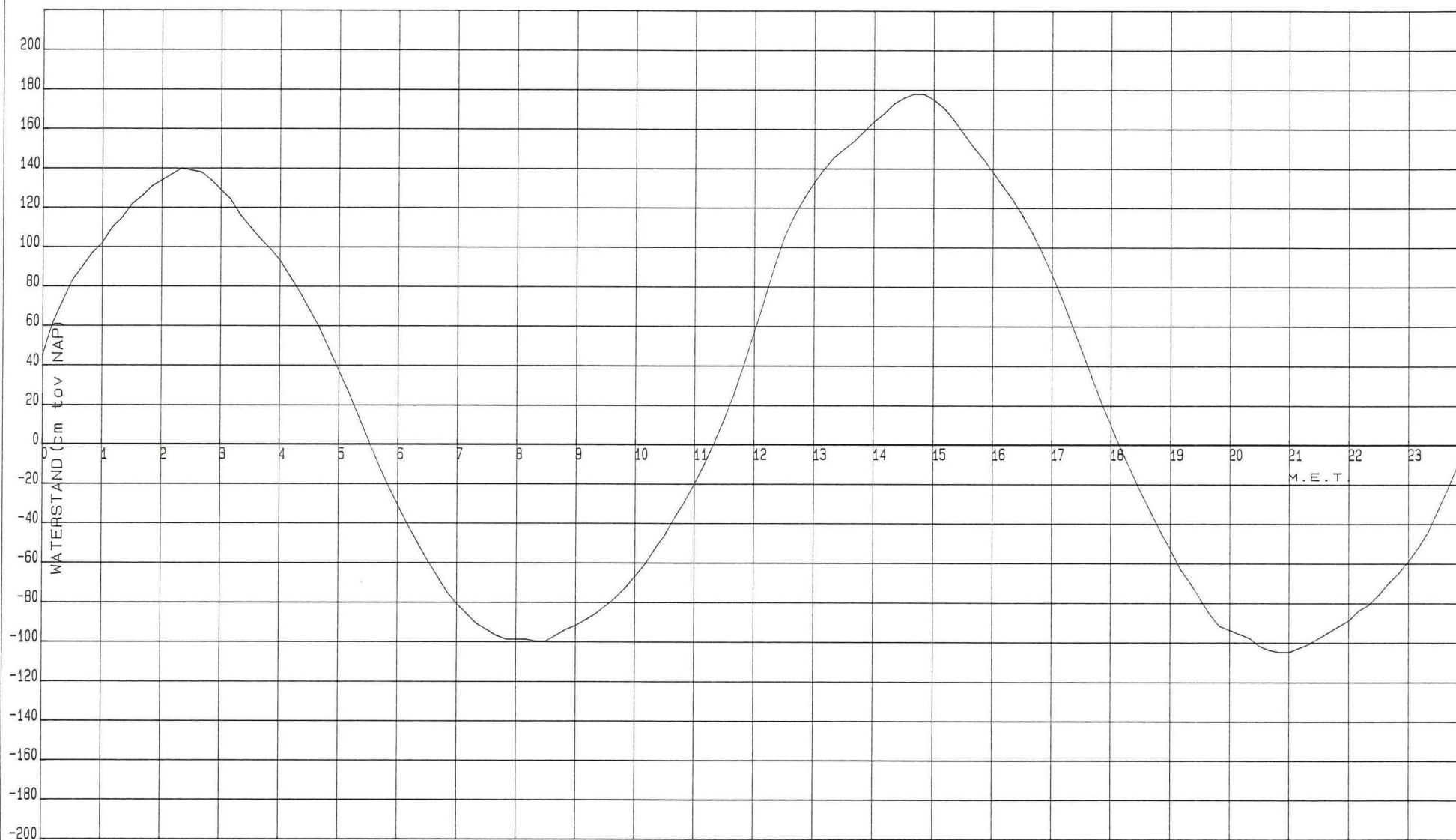
— WATERSTAND

OPGETR.

LOKATIE: RPBI

S/F: WT02

DIRECTIE ZEELAND  
MEETDIENST



VR 950908

/OV/STROOM/UIT2

00001 A L G P R - L I J S T -pag. 01- datum/tijd: 960418.0850

00002

00003 locatie: 839 oms: RPBI (ROOMPOT BINNEN)

00004 soortf.: W02 oms: WATERSTANDEN

00005 kanalen: 1

00006

00007

00008 950908

00009		00	10	20	30	40	50
00010	00:	45	61	72	83	90	97
00011	01:	102	110	115	122	126	131
00012	02:	134	137	140	139	138	134
00013	03:	129	124	116	110	104	99
00014	04:	93	85	77	68	59	48
00015	05:	37	26	14	2	-10	-21
00016	06:	-31	-41	-50	-59	-67	-75
00017	07:	-81	-86	-91	-94	-97	-99
00018	08:	-99	-99	-100	-100	-97	-94
00019	09:	-92	-89	-86	-82	-78	-73
00020	10:	-67	-61	-53	-46	-37	-29
00021	11:	-20	-10	1	13	26	41
00022	12:	57	73	90	105	116	125
00023	13:	133	140	146	150	154	159
00024	14:	164	168	173	176	178	178
00025	15:	175	171	165	158	151	145
00026	16:	138	131	124	116	107	97
00027	17:	86	74	61	48	35	22
00028	18:	10	-2	-13	-24	-34	-44
00029	19:	-53	-63	-70	-78	-86	-92
00030	20:	-94	-96	-98	-102	-104	-105
00031	21:	-105	-103	-101	-98	-95	-92
00032	22:	-89	-84	-81	-76	-70	-65
00033	23:	-59	-52	-44	-33	-22	-10

directie zeeland  
meetdienst zeeland  
blad nr.: 9

5. Wind- en getijgegevens

—— WINDSNELHEID  
- - - - WATERSTAND

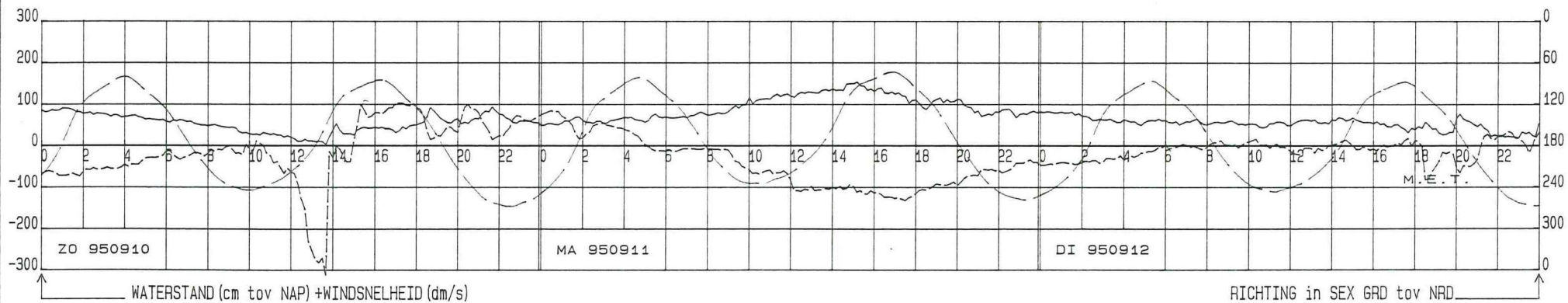
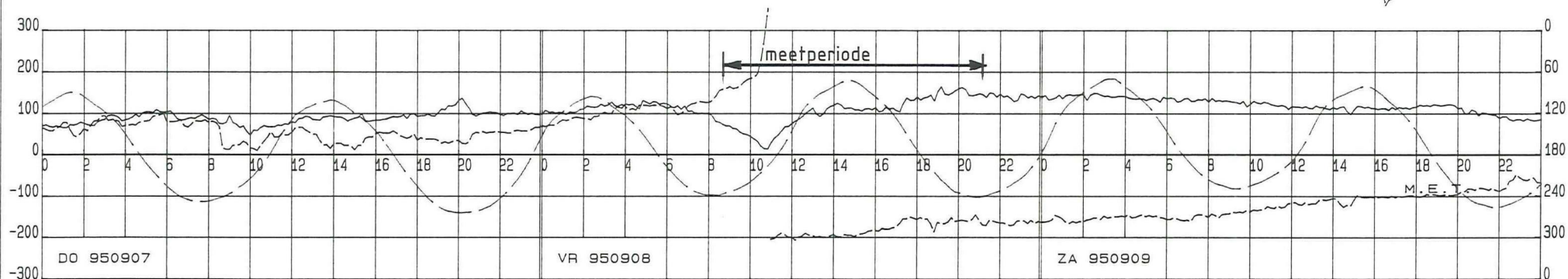
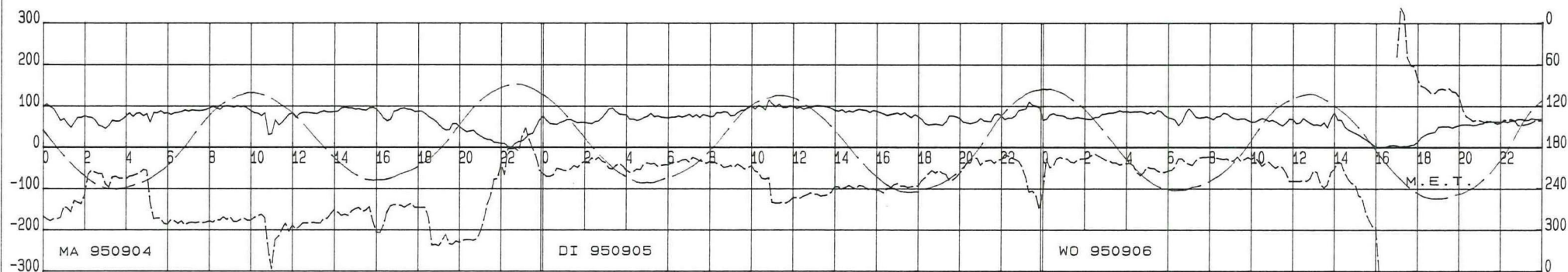
OPGETR.  
OPGETR.

LOKATIE: OS4  
LOKATIE: RPBI

S/F: WI02  
S/F: WT02

----- WINDRICHTING

DIRECTIE ZEELAND  
MEETDIENST



directie zeeland  
meetdienst zeeland  
blad nr.: 10

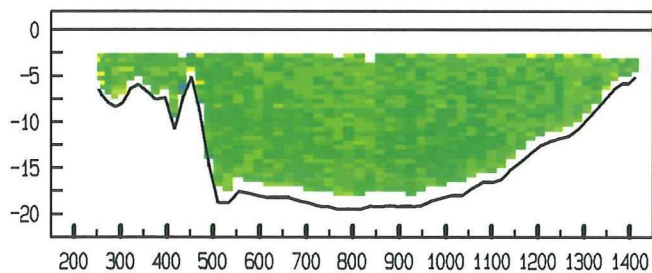
6. Gevalideerde tracks



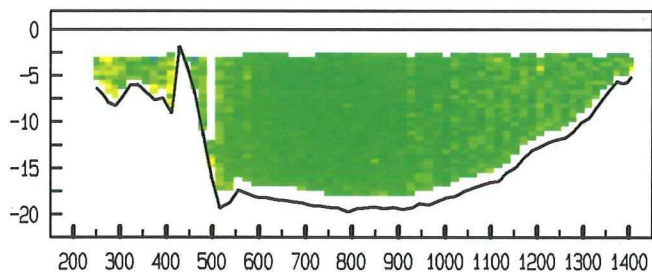
Schaar Oost dd 8 september 1995

gemeten snelheid (cm/sec)

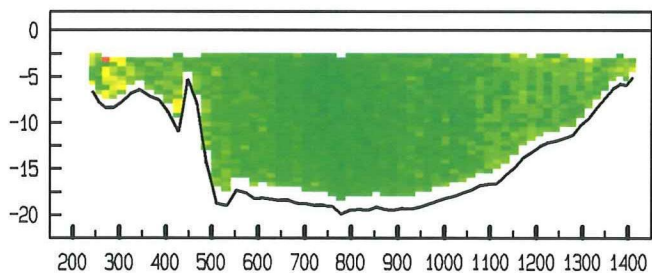
adcpfile : data/gevalid/2102/scho001a.val tijd : 0842 - 0847



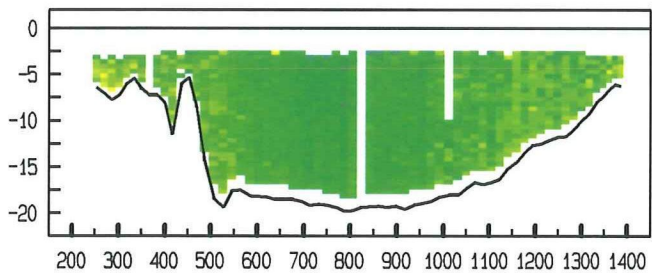
adcpfile : data/gevalid/2102/scho002a.val tijd : 0858 - 0904



adcpfile : data/gevalid/2102/scho003a.val tijd : 0906 - 0912

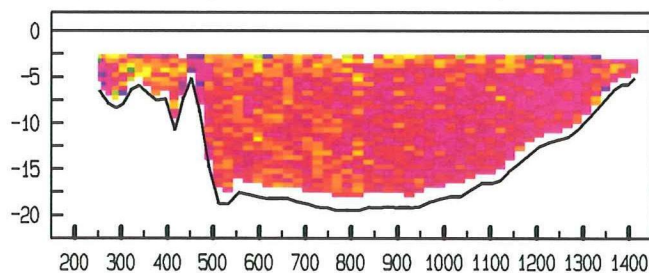


adcpfile : data/gevalid/2102/scho005a.val tijd : 0918 - 0924

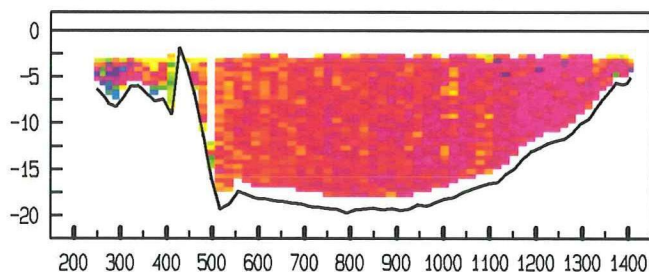


gemeten richting (° tov N)

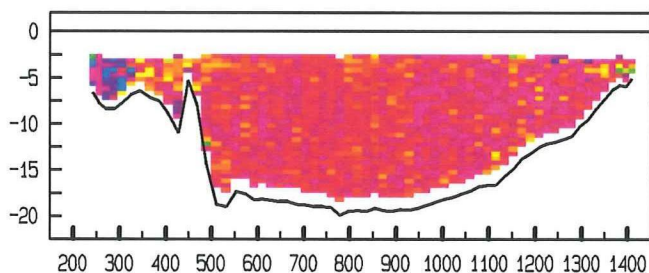
adcpfile : data/gevalid/2102/scho001a.val tijd : 0842 - 0847



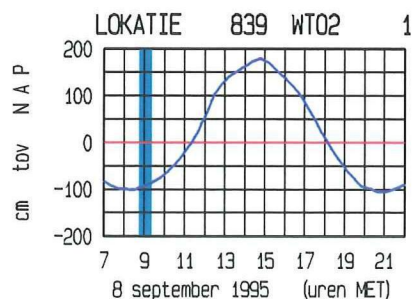
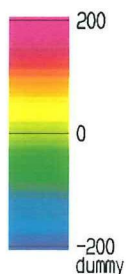
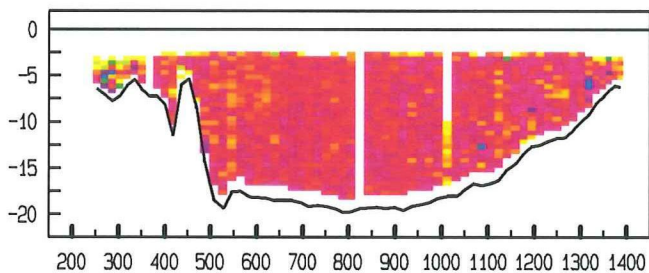
adcpfile : data/gevalid/2102/scho002a.val tijd : 0858 - 0904



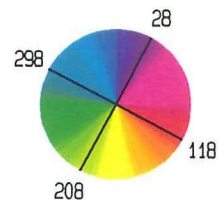
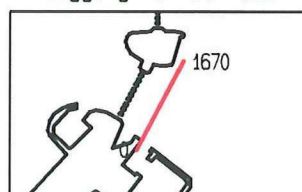
adcpfile : data/gevalid/2102/scho003a.val tijd : 0906 - 0912



adcpfile : data/gevalid/2102/scho005a.val tijd : 0918 - 0924



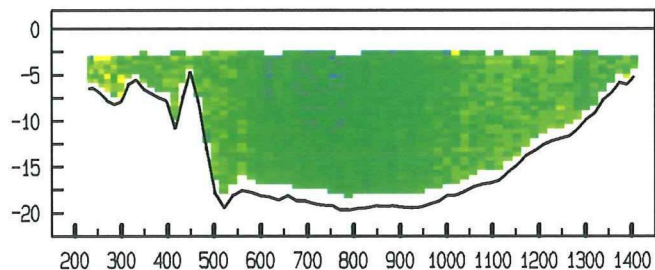
ligging van de raai



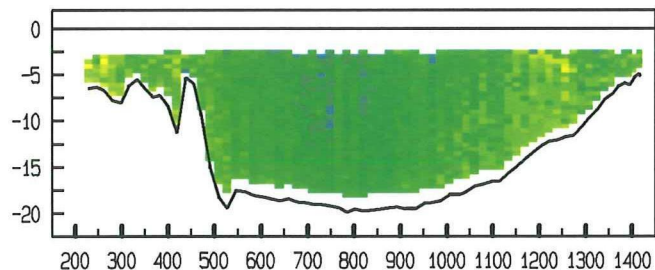
Schaar Oost dd 8 september 1995

gemeten snelheid (cm/sec)

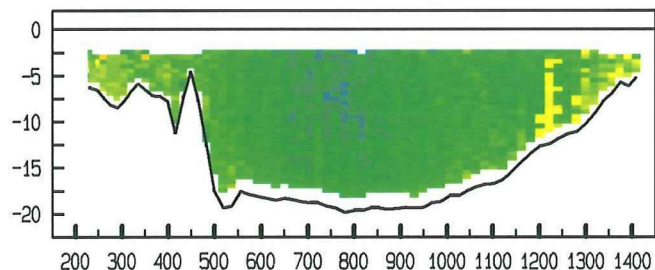
adcpfile : data/gevalid/2102/scho006a.val tijd : 0930 - 0936



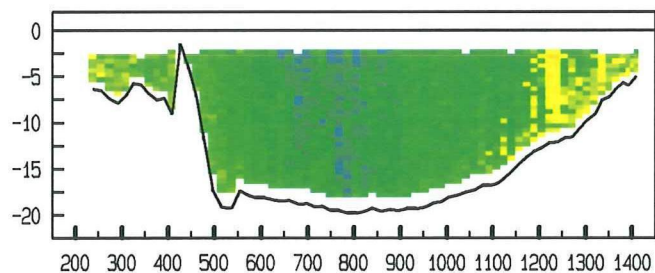
adcpfile : data/gevalid/2102/scho007a.val tijd : 0945 - 0951



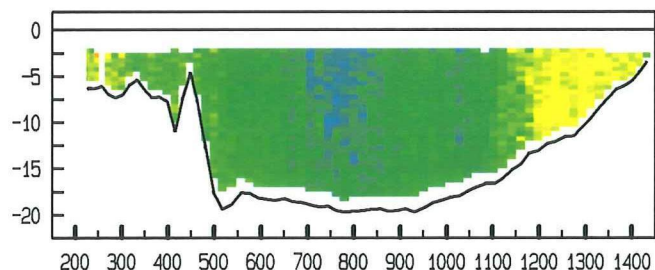
adcpfile : data/gevalid/2102/scho008a.val tijd : 1001 - 1007



adcpfile : data/gevalid/2102/scho009a.val tijd : 1017 - 1023

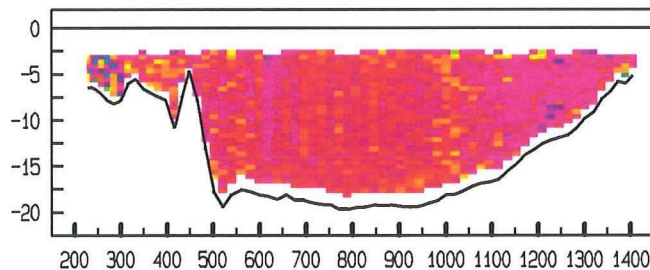


adcpfile : data/gevalid/2102/scho010a.val tijd : 1030 - 1036

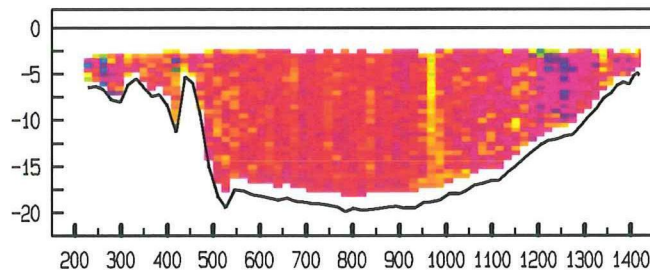


gemeten richting (° tov N)

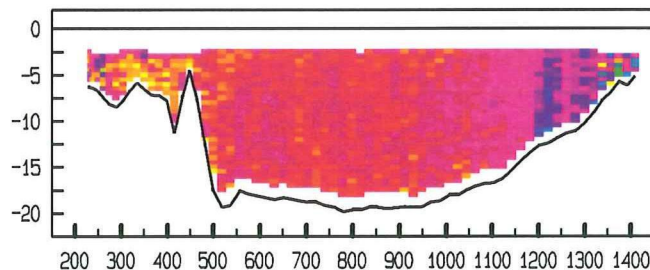
adcpfile : data/gevalid/2102/scho006a.val tijd : 0930 - 0936



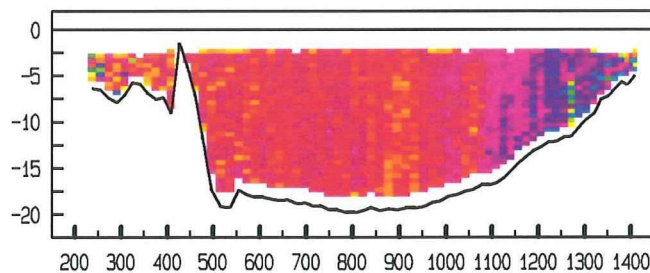
adcpfile : data/gevalid/2102/scho007a.val tijd : 0945 - 0951



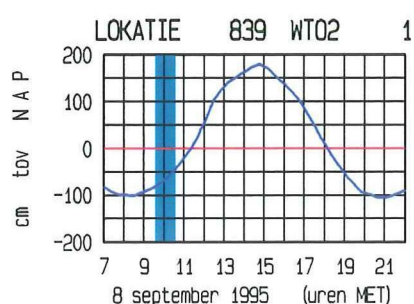

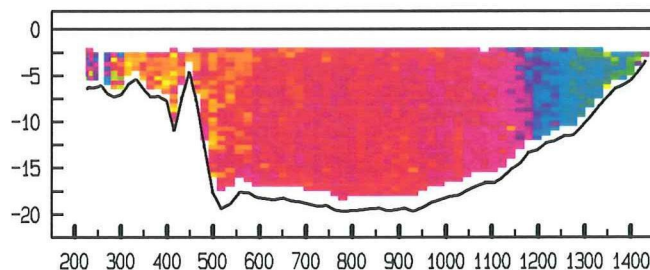
adcpfile : data/gevalid/2102/scho008a.val tijd : 1001 - 1007



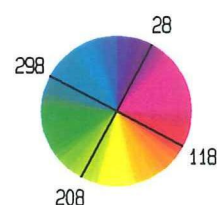
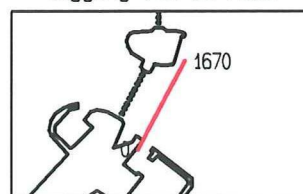
adcpfile : data/gevalid/2102/scho009a.val tijd : 1017 - 1023



adcpfile : data/gevalid/2102/scho010a.val tijd : 1030 - 1036



ligging van de raai

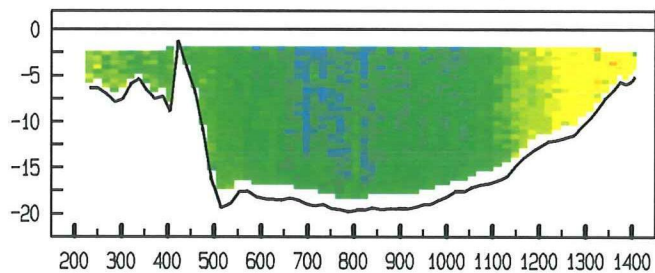




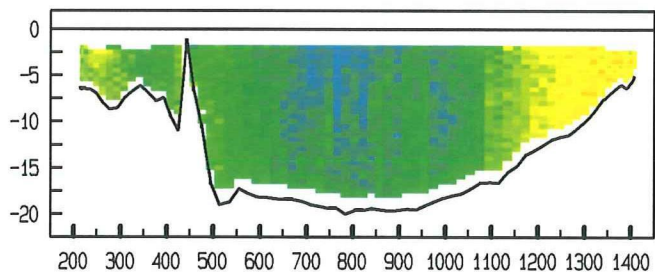
Schaar Oost dd 8 september 1995

gemeten snelheid (cm/sec)

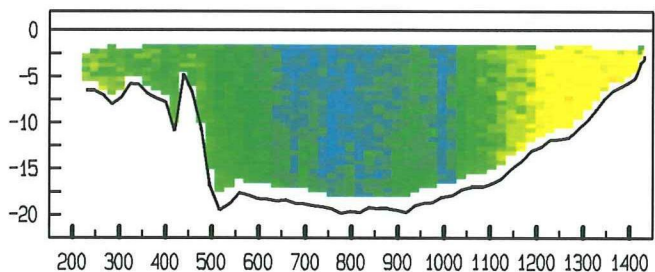
adcpfile : data/gevalid/2102/scho011a.val tijd : 1046 - 1052



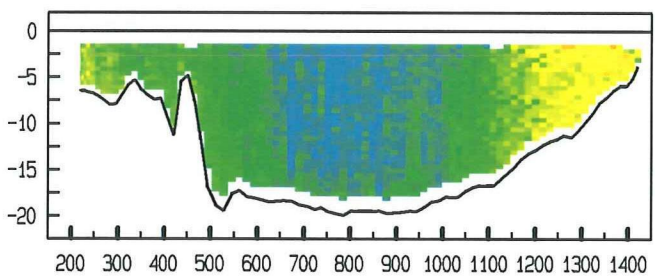
adcpfile : data/gevalid/2102/scho012a.val tijd : 1101 - 1107



adcpfile : data/gevalid/2102/scho013a.val tijd : 1116 - 1122



adcpfile : data/gevalid/2102/scho014a.val tijd : 1131 - 1139



adcpfile : data/gevalid/2102/scho015a.val tijd : 1148 - 1154

gemeten richting (° tov N)

adcpfile : data/gevalid/2102/scho011a.val tijd : 1046 - 1052

adcpfile : data/gevalid/2102/scho012a.val tijd : 1101 - 1107

adcpfile : data/gevalid/2102/scho013a.val tijd : 1116 - 1122

adcpfile : data/gevalid/2102/scho014a.val tijd : 1131 - 1139

adcpfile : data/gevalid/2102/scho015a.val tijd : 1148 - 1154

LOKATIE 839 WT02 1

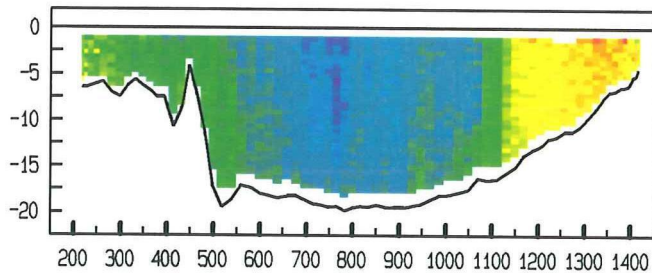
ligging van de raai



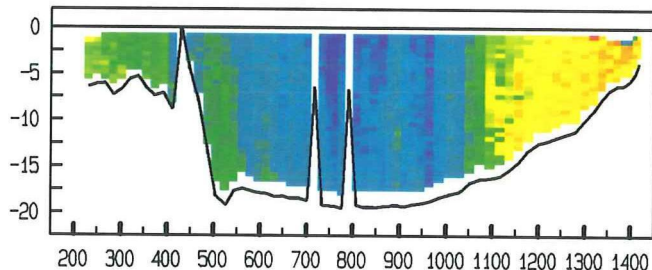
Schaar Oost dd 8 september 1995

gemeten snelheid (cm/sec)

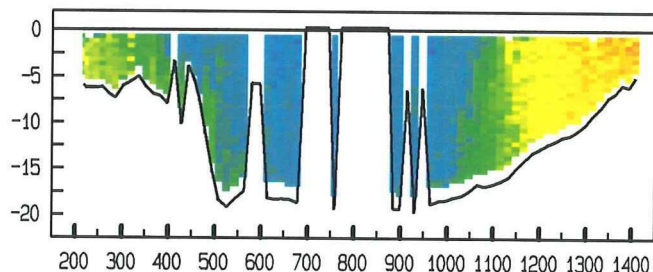
adcpfile : data/gevalid/2102/scho016a.val tijd : 1202 - 1209



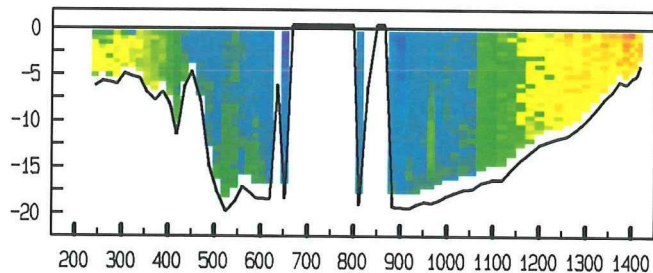
adcpfile : data/gevalid/2102/scho017a.val tijd : 1217 - 1223



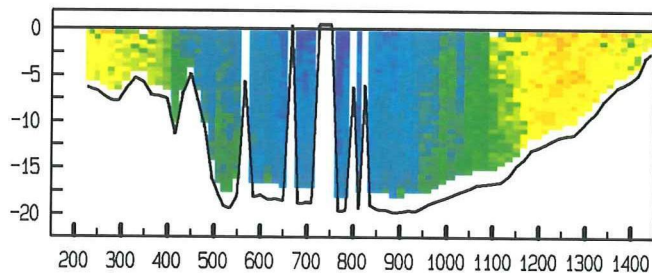
adcpfile : data/gevalid/2102/scho018a.val tijd : 1231 - 1238



adcpfile : data/gevalid/2102/scho019a.val tijd : 1246 - 1252

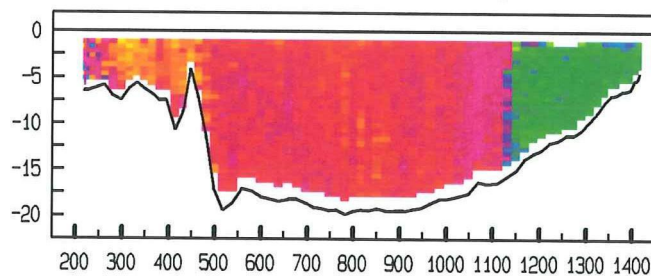


adcpfile : data/gevalid/2102/scho020a.val tijd : 1300 - 1307

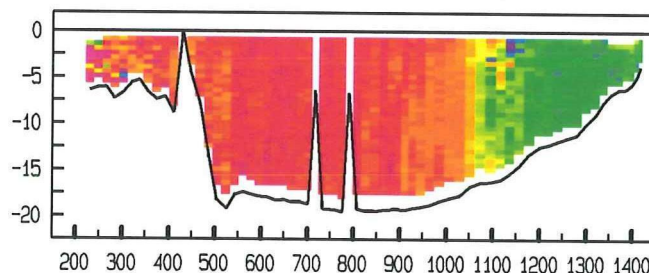


gemeten richting (° tov N)

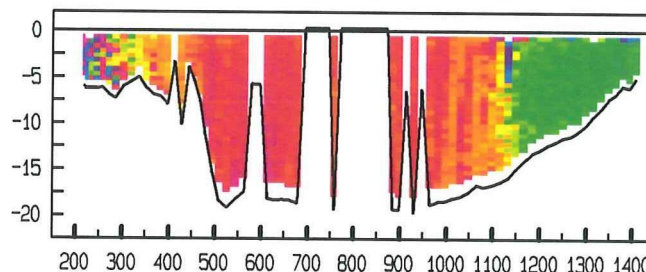
adcpfile : data/gevalid/2102/scho016a.val tijd : 1202 - 1209



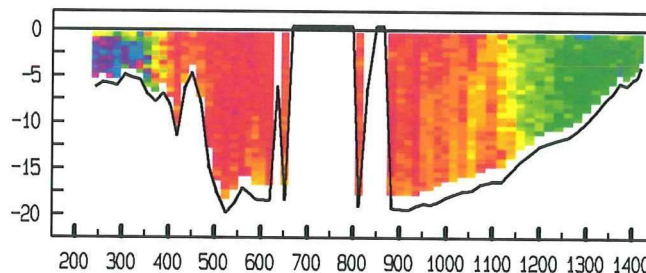
adcpfile : data/gevalid/2102/scho017a.val tijd : 1217 - 1223



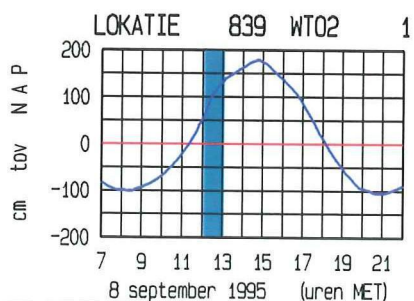
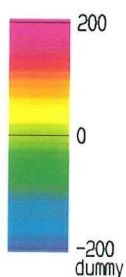
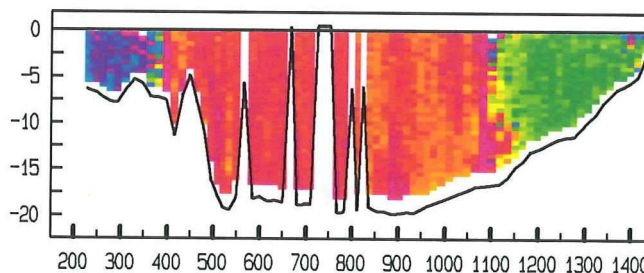
adcpfile : data/gevalid/2102/scho018a.val tijd : 1231 - 1238



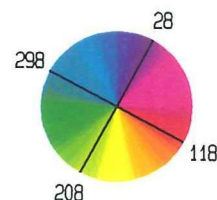
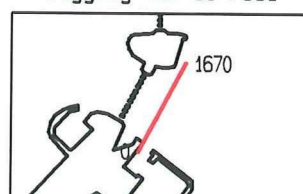
adcpfile : data/gevalid/2102/scho019a.val tijd : 1246 - 1252



adcpfile : data/gevalid/2102/scho020a.val tijd : 1300 - 1307



ligging van de raai

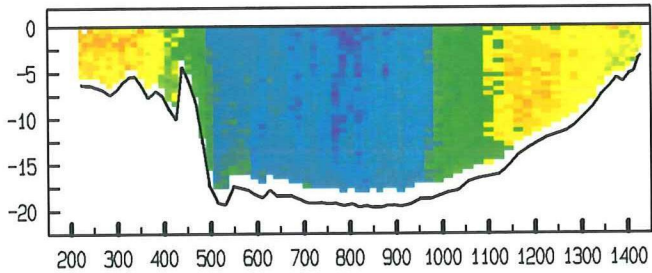




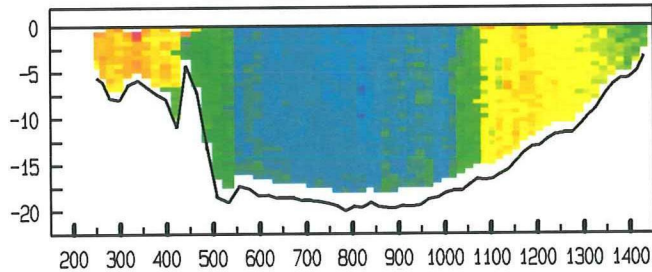
Schaar Oost dd 8 september 1995

gemeten snelheid (cm/sec)

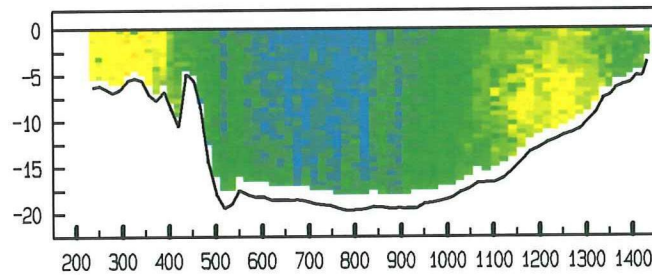
adcpfile : data/gevalid/2102/scho021a.val tijd : 1316 - 1323



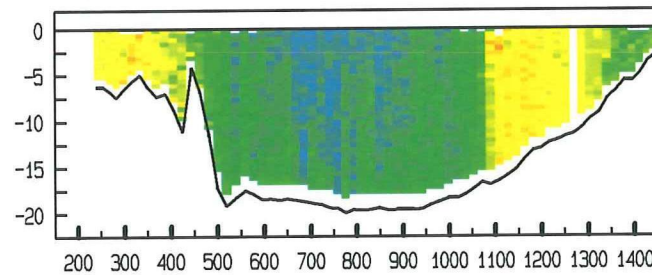
adcpfile : data/gevalid/2102/scho022a.val tijd : 1334 - 1340



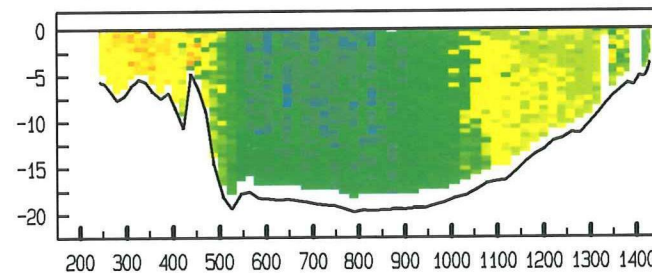
adcpfile : data/gevalid/2102/scho023a.val tijd : 1346 - 1353



adcpfile : data/gevalid/2102/scho024a.val tijd : 1401 - 1407

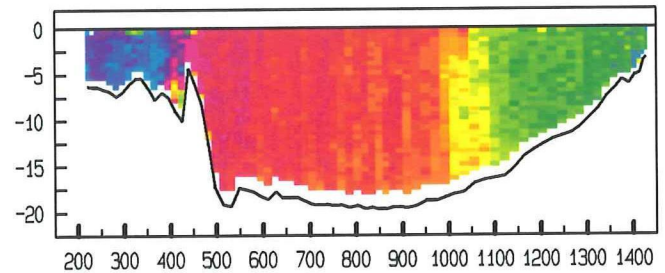


adcpfile : data/gevalid/2102/scho025a.val tijd : 1417 - 1424

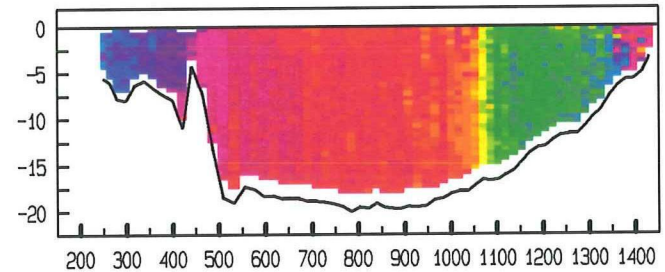


gemeten richting (° tov N)

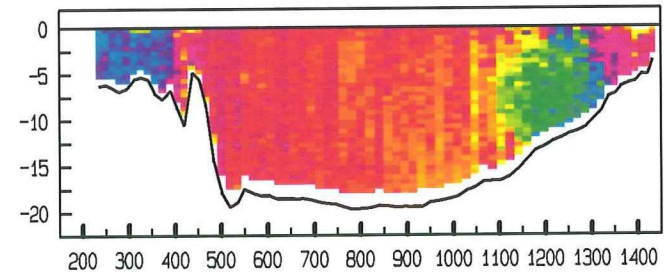
adcpfile : data/gevalid/2102/scho021a.val tijd : 1316 - 1323



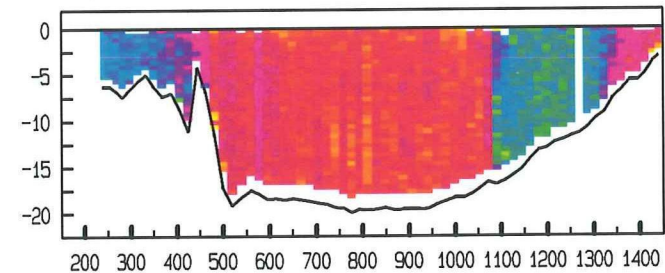
adcpfile : data/gevalid/2102/scho022a.val tijd : 1334 - 1340



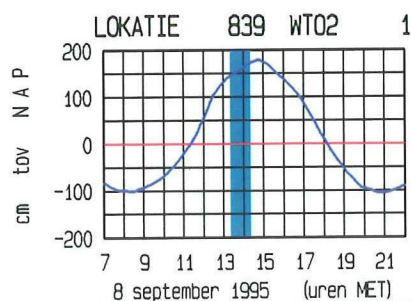
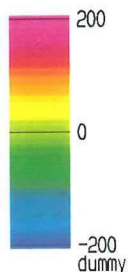
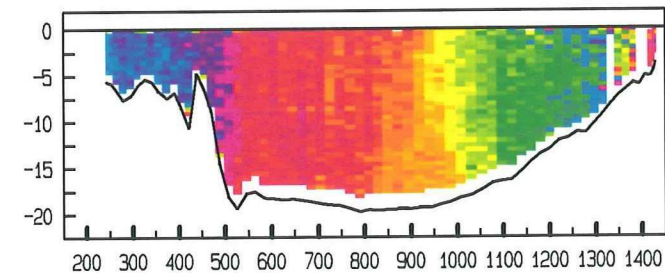
adcpfile : data/gevalid/2102/scho023a.val tijd : 1346 - 1353



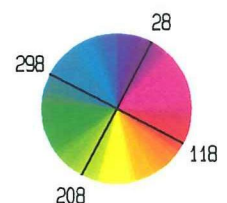
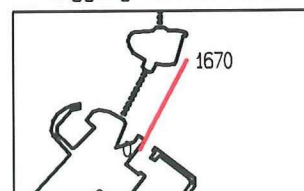
adcpfile : data/gevalid/2102/scho024a.val tijd : 1401 - 1407



adcpfile : data/gevalid/2102/scho025a.val tijd : 1417 - 1424



ligging van de raai

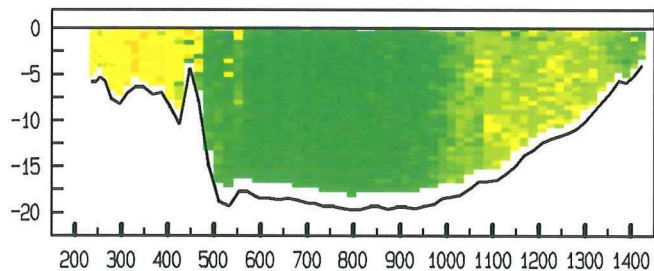




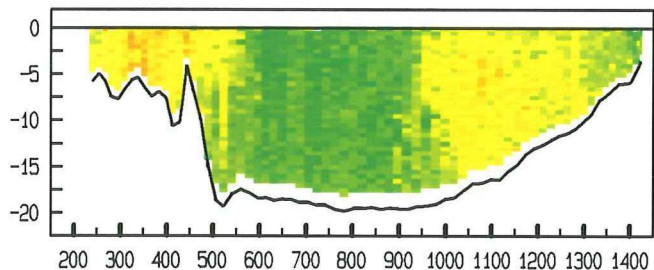
Schaar Oost dd 8 september 1995

gemeten snelheid (cm/sec)

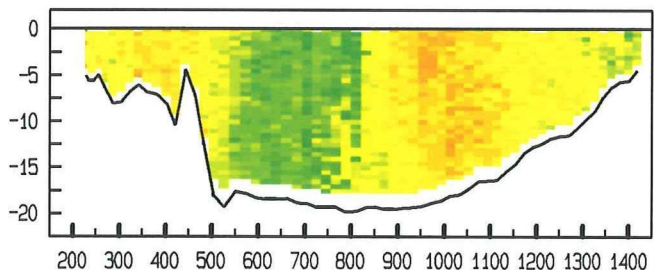
adcpfile : data/gevalid/2102/scho026a.val tijd : 1432 - 1438



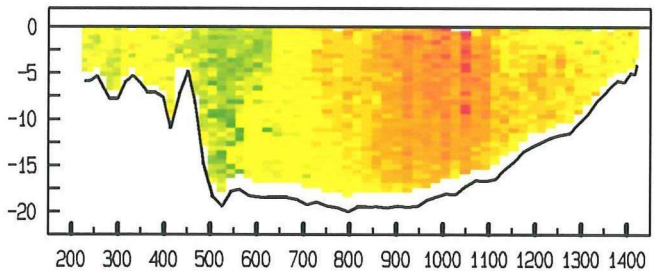
adcpfile : data/gevalid/2102/scho027a.val tijd : 1451 - 1457



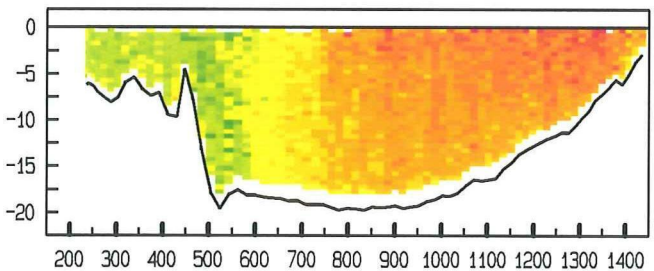
adcpfile : data/gevalid/2102/scho028a.val tijd : 1503 - 1508



adcpfile : data/gevalid/2102/scho029a.val tijd : 1517 - 1523

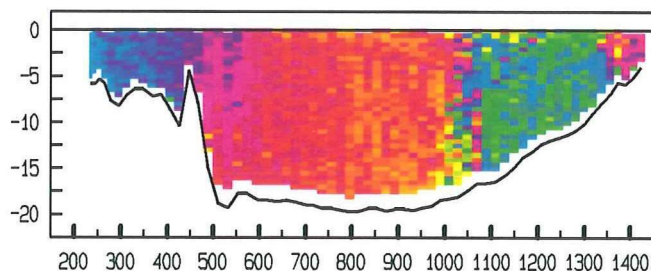


adcpfile : data/gevalid/2102/scho030a.val tijd : 1532 - 1539

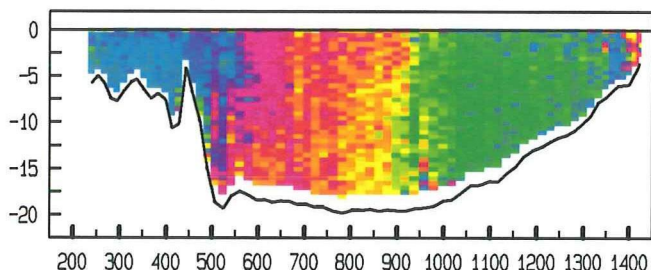


gemeten richting (° tov N)

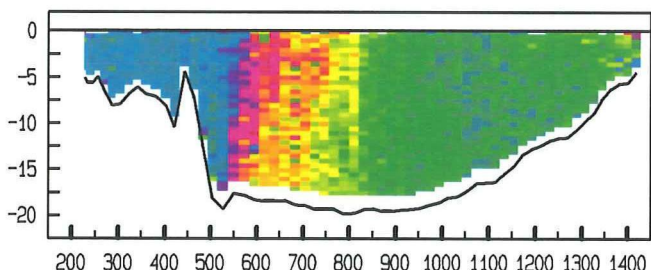
adcpfile : data/gevalid/2102/scho026a.val tijd : 1432 - 1438



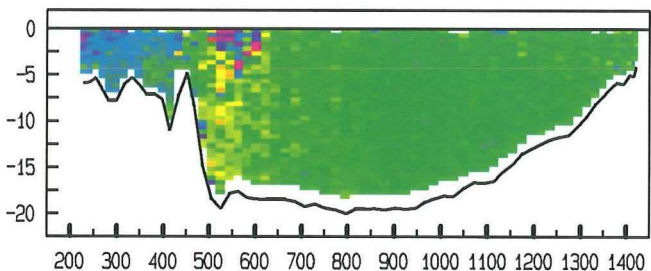
adcpfile : data/gevalid/2102/scho027a.val tijd : 1451 - 1457



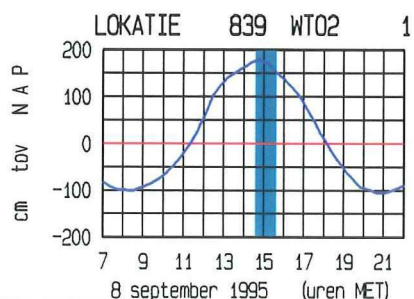

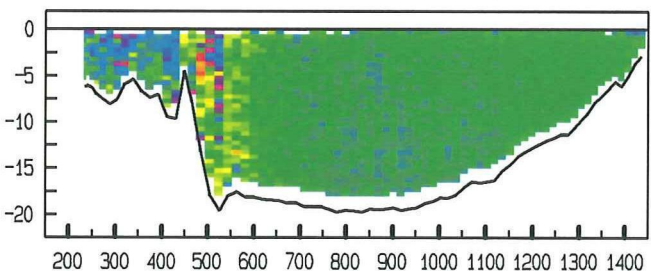
adcpfile : data/gevalid/2102/scho028a.val tijd : 1503 - 1508



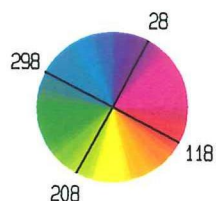
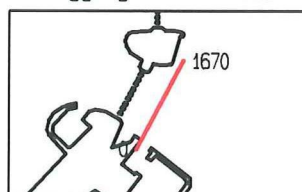
adcpfile : data/gevalid/2102/scho029a.val tijd : 1517 - 1523



adcpfile : data/gevalid/2102/scho030a.val tijd : 1532 - 1539



ligging van de raai

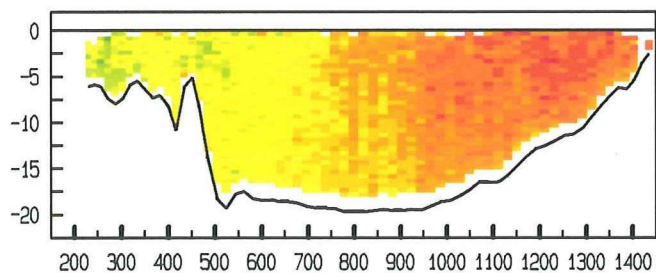




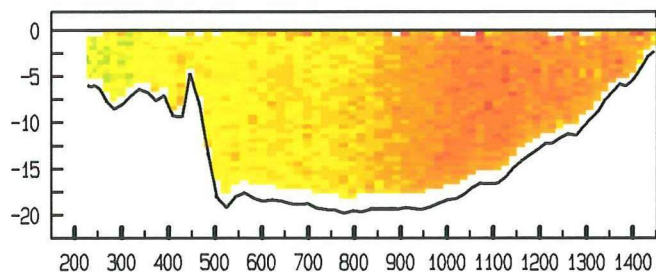
Schaar Oost dd 8 september 1995

gemeten snelheid (cm/sec)

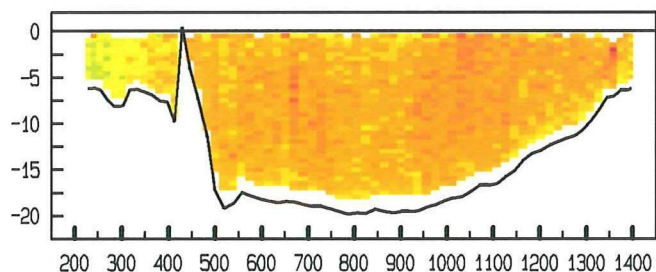
adcpfile : data/gevalid/2102/scho031a.val tijd : 1545 - 1551



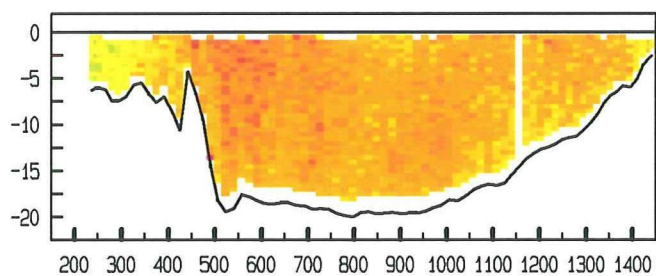
adcpfile : data/gevalid/2102/scho032a.val tijd : 1556 - 1603



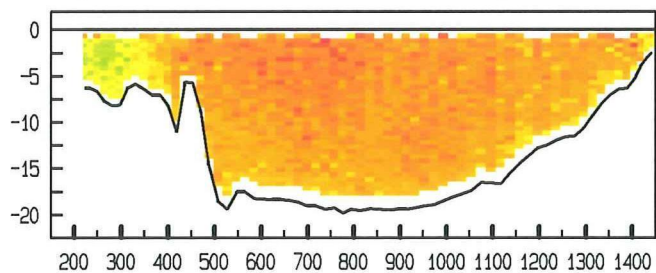
adcpfile : data/gevalid/2102/scho033a.val tijd : 1607 - 1613



adcpfile : data/gevalid/2102/scho034a.val tijd : 1615 - 1622

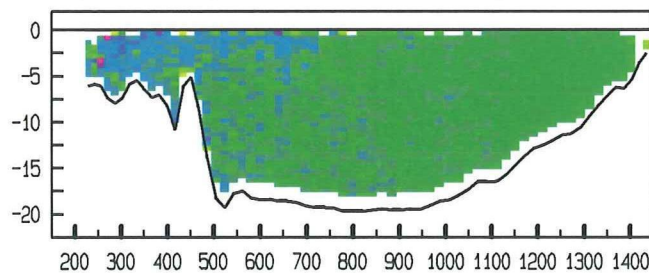


adcpfile : data/gevalid/2102/scho035a.val tijd : 1631 - 1637

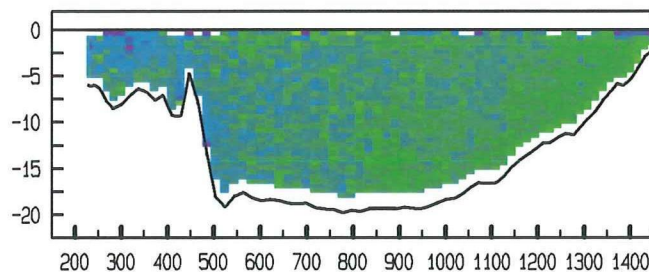


gemeten richting (° tov N)

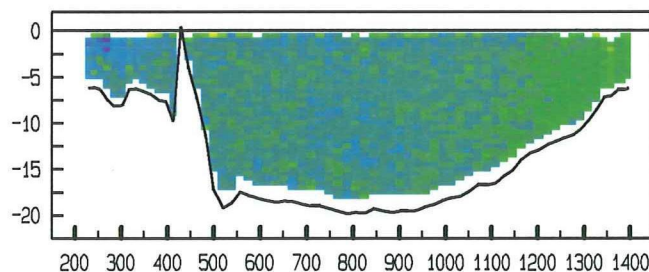
adcpfile : data/gevalid/2102/scho031a.val tijd : 1545 - 1551



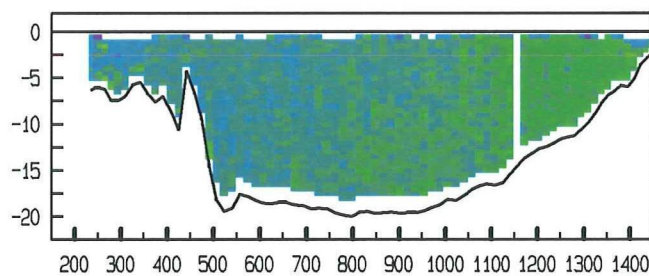
adcpfile : data/gevalid/2102/scho032a.val tijd : 1556 - 1603



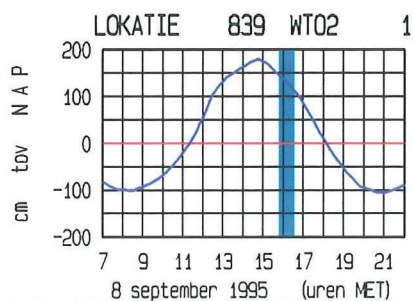
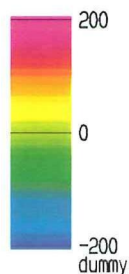
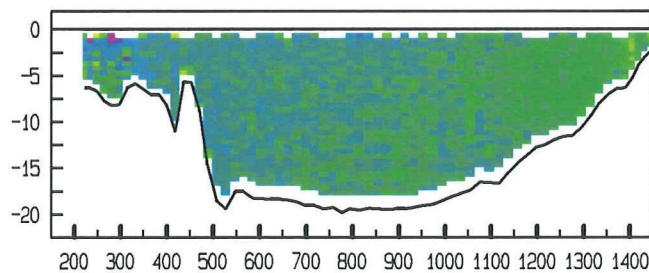
adcpfile : data/gevalid/2102/scho033a.val tijd : 1607 - 1613



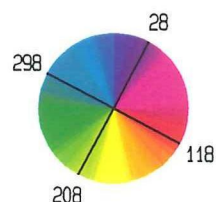
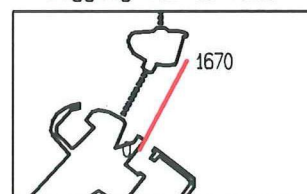
adcpfile : data/gevalid/2102/scho034a.val tijd : 1615 - 1622



adcpfile : data/gevalid/2102/scho035a.val tijd : 1631 - 1637



ligging van de raai

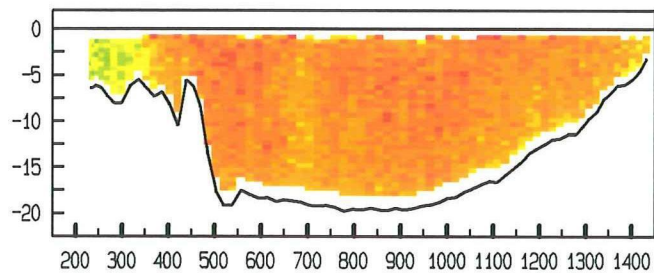




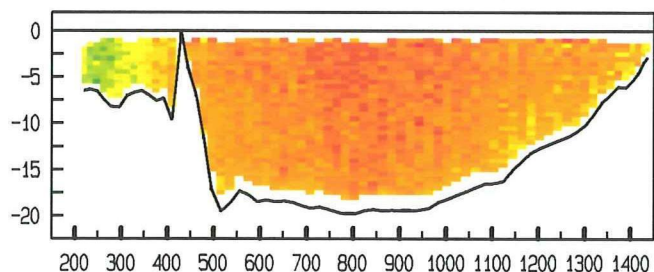
Schaar Oost dd 8 september 1995

gemeten snelheid (cm/sec)

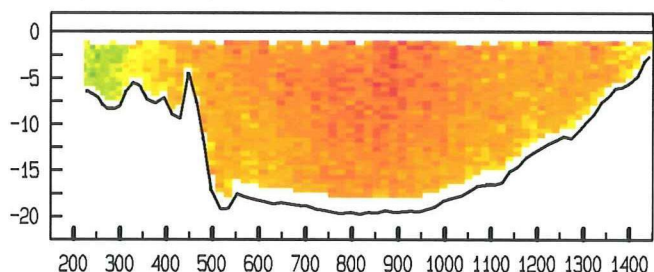
adcpfile : data/gevalid/2102/scho036a.val tijd : 1645 - 1652



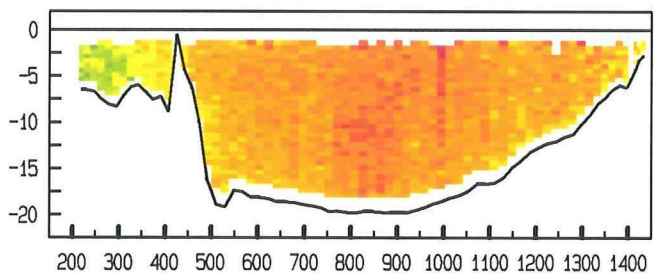
adcpfile : data/gevalid/2102/scho037a.val tijd : 1701 - 1708



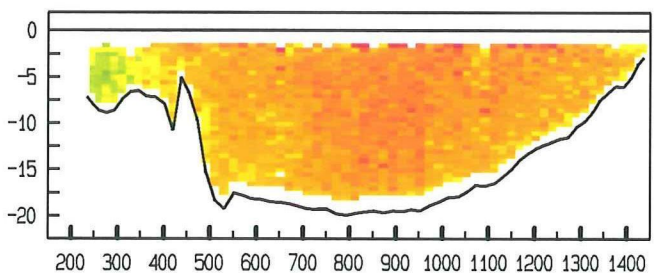
adcpfile : data/gevalid/2102/scho038a.val tijd : 1716 - 1723



adcpfile : data/gevalid/2102/scho039a.val tijd : 1732 - 1739

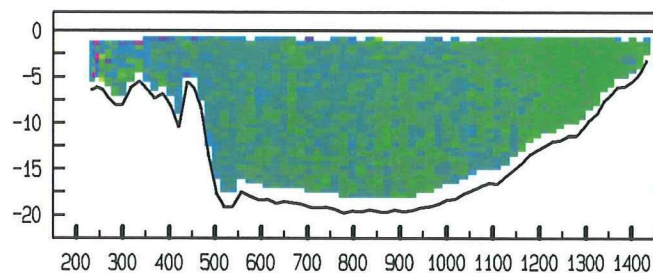


adcpfile : data/gevalid/2102/scho040a.val tijd : 1747 - 1753

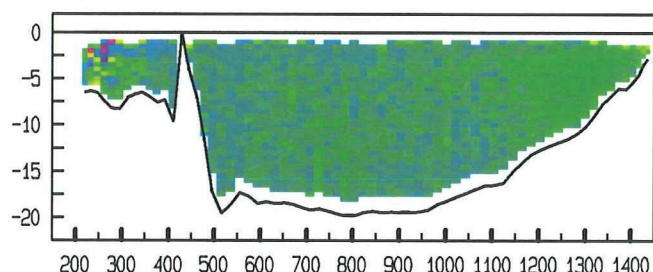


gemeten richting (° tov N)

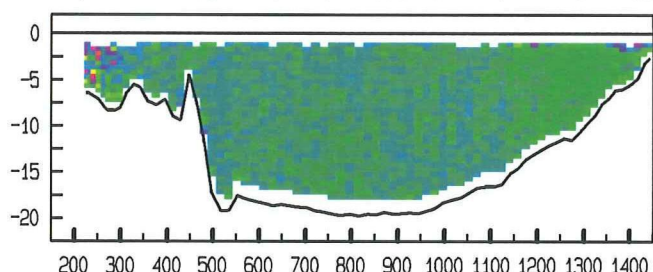
adcpfile : data/gevalid/2102/scho036a.val tijd : 1645 - 1652



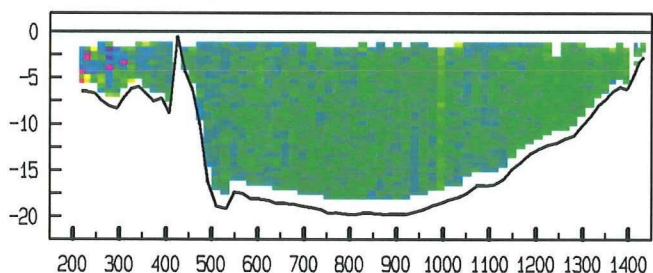
adcpfile : data/gevalid/2102/scho037a.val tijd : 1701 - 1708



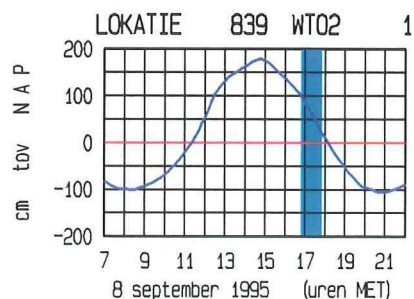
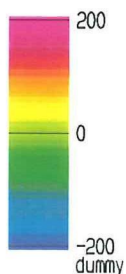
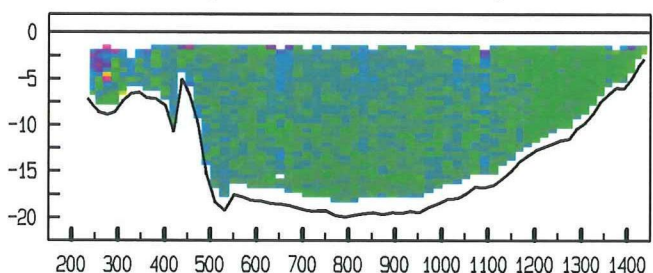
adcpfile : data/gevalid/2102/scho038a.val tijd : 1716 - 1723



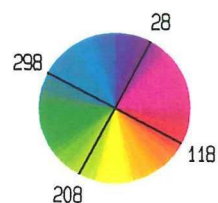
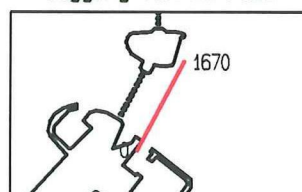
adcpfile : data/gevalid/2102/scho039a.val tijd : 1732 - 1739



adcpfile : data/gevalid/2102/scho040a.val tijd : 1747 - 1753



ligging van de raai

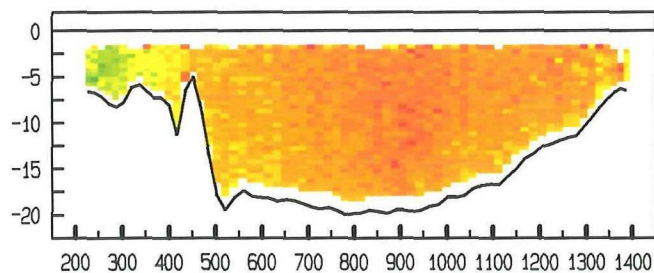




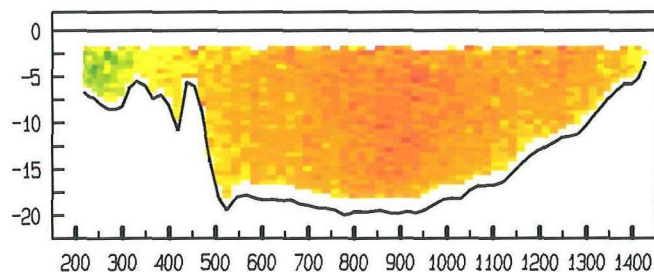
Schaar Oost dd 8 september 1995

gemeten snelheid (cm/sec)

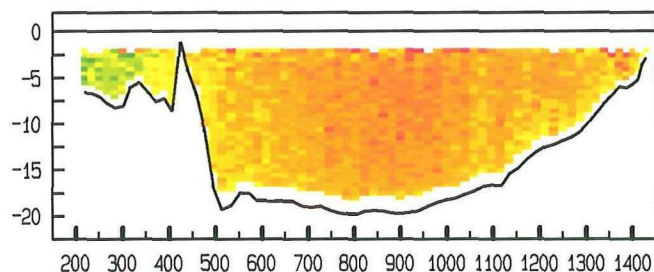
adcpfile : data/gevalid/2102/scho041a.val tijd : 1800 - 1806



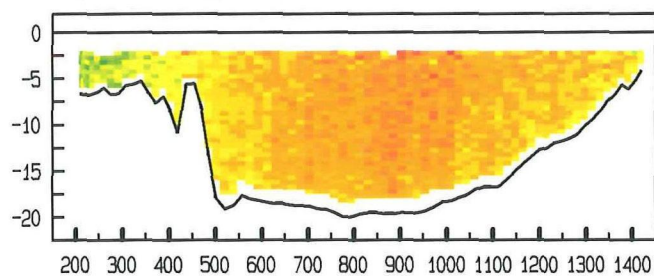
adcpfile : data/gevalid/2102/scho042a.val tijd : 1815 - 1821



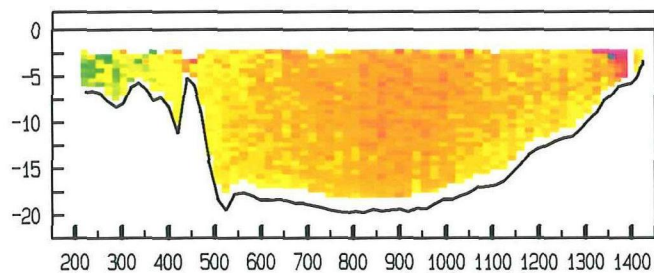
adcpfile : data/gevalid/2102/scho043a.val tijd : 1830 - 1836



adcpfile : data/gevalid/2102/scho044a.val tijd : 1847 - 1854

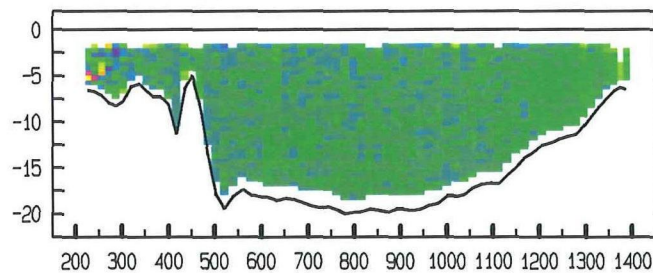


adcpfile : data/gevalid/2102/scho045a.val tijd : 1901 - 1907

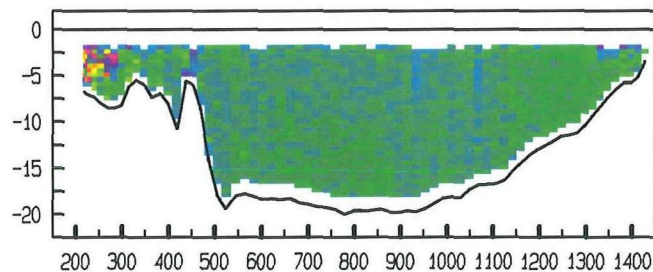


gemeten richting (° tov N)

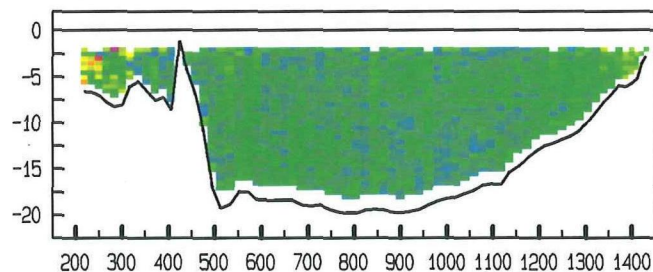
adcpfile : data/gevalid/2102/scho041a.val tijd : 1800 - 1806



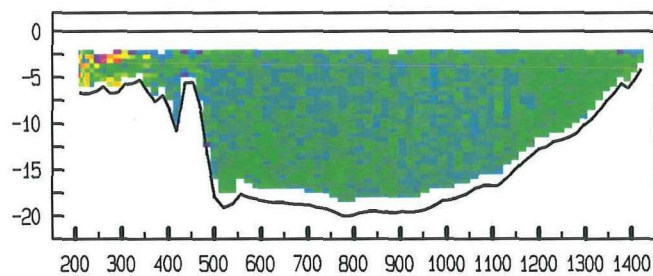
adcpfile : data/gevalid/2102/scho042a.val tijd : 1815 - 1821



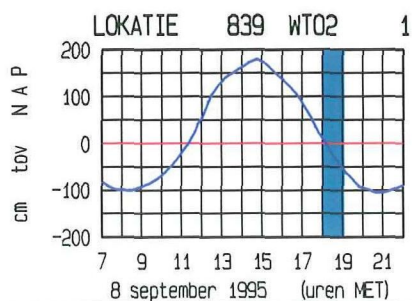

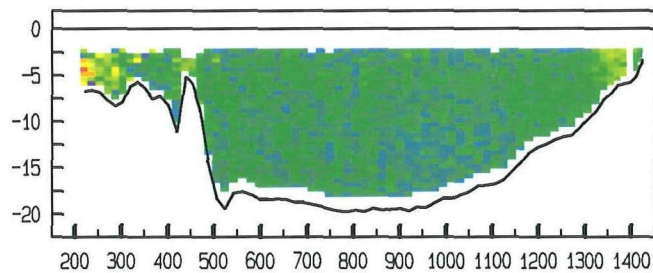
adcpfile : data/gevalid/2102/scho043a.val tijd : 1830 - 1836



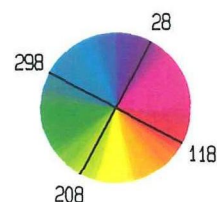
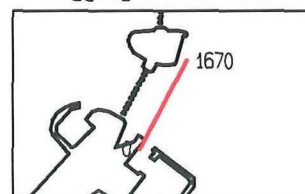
adcpfile : data/gevalid/2102/scho044a.val tijd : 1847 - 1854



adcpfile : data/gevalid/2102/scho045a.val tijd : 1901 - 1907



ligging van de raai

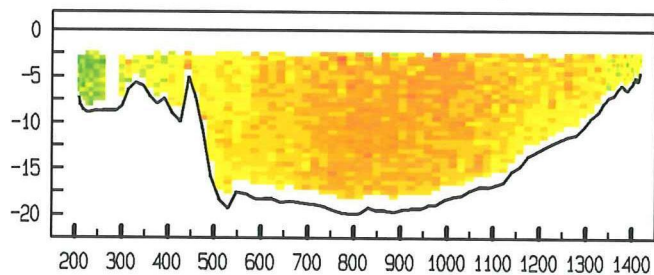




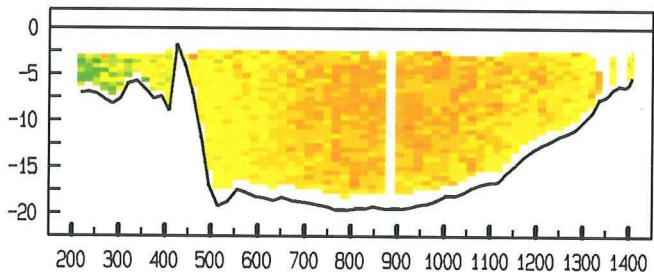
Schaar Oost dd 8 september 1995

gemeten snelheid (cm/sec)

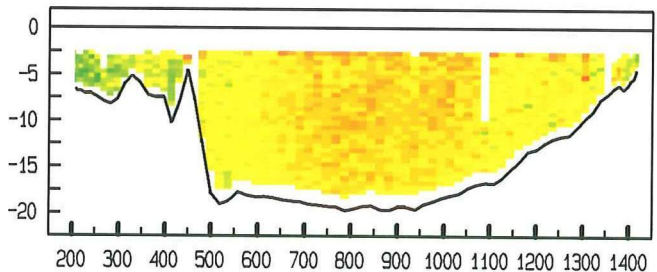
adcpfile : data/gevalid/2102/scho046a.val tijd : 1915 - 1922



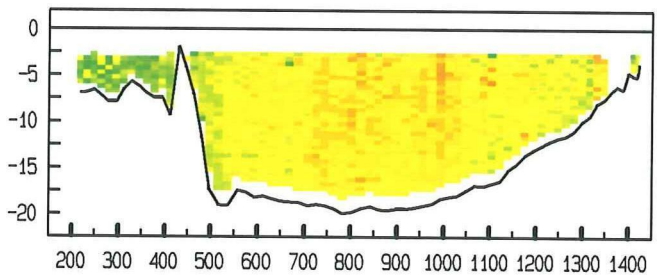
adcpfile : data/gevalid/2102/scho047a.val tijd : 1932 - 1938



adcpfile : data/gevalid/2102/scho048a.val tijd : 1945 - 1952



adcpfile : data/gevalid/2102/scho049a.val tijd : 2000 - 2007



adcpfile : data/gevalid/2102/scho051a.val tijd : 2030 - 2037

gemeten richting (° tov N)

adcpfile : data/gevalid/2102/scho046a.val tijd : 1915 - 1922

adcpfile : data/gevalid/2102/scho047a.val tijd : 1932 - 1938

adcpfile : data/gevalid/2102/scho048a.val tijd : 1945 - 1952

adcpfile : data/gevalid/2102/scho049a.val tijd : 2000 - 2007

adcpfile : data/gevalid/2102/scho051a.val tijd : 2030 - 2037

LOKATIE 839 WT02 1

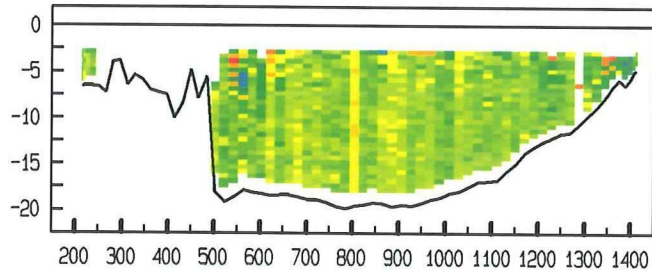
ligging van de raai



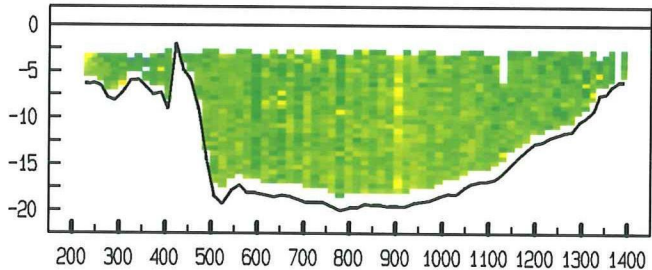
Schaar Oost dd 8 september 1995

gemeten snelheid (cm/sec)

adcpfile : data/gevalid/2102/scho052a.val tijd : 2047 - 2053

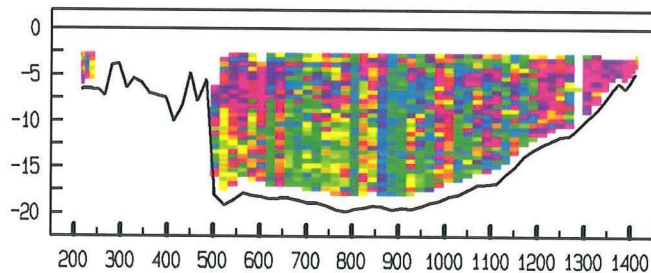


adcpfile : data/gevalid/2102/scho053a.val tijd : 2101 - 2107

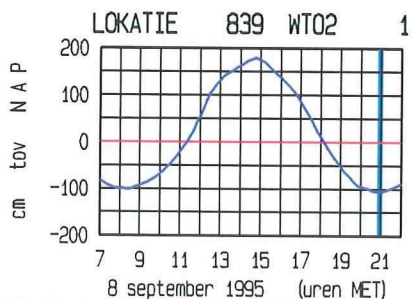
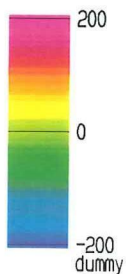
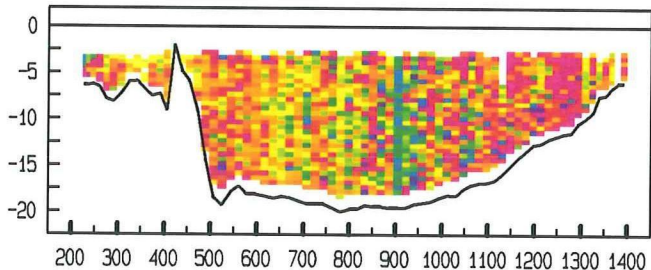


gemeten richting (° tov N)

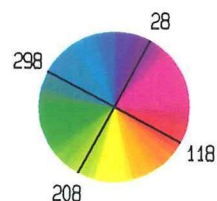
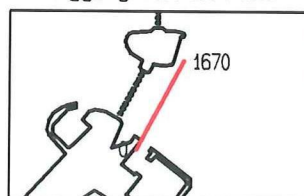
adcpfile : data/gevalid/2102/scho052a.val tijd : 2047 - 2053



adcpfile : data/gevalid/2102/scho053a.val tijd : 2101 - 2107



ligging van de raai



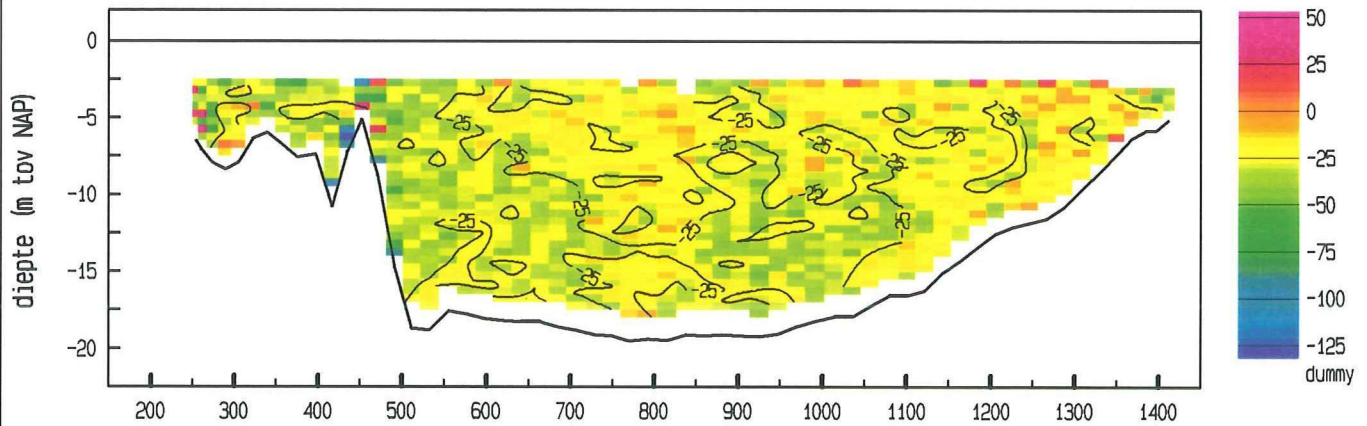
directie zeeland  
meetdienst zeeland  
blad nr.: 11

7. Gemeten gegevens

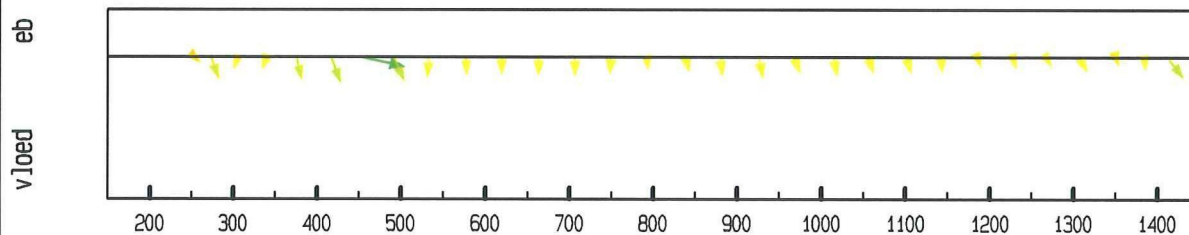
Schaar Oost dd 8 september 1995  
adcpfile : data/gevalid/2102/scho001a.val

tijd : 0842 - 0847

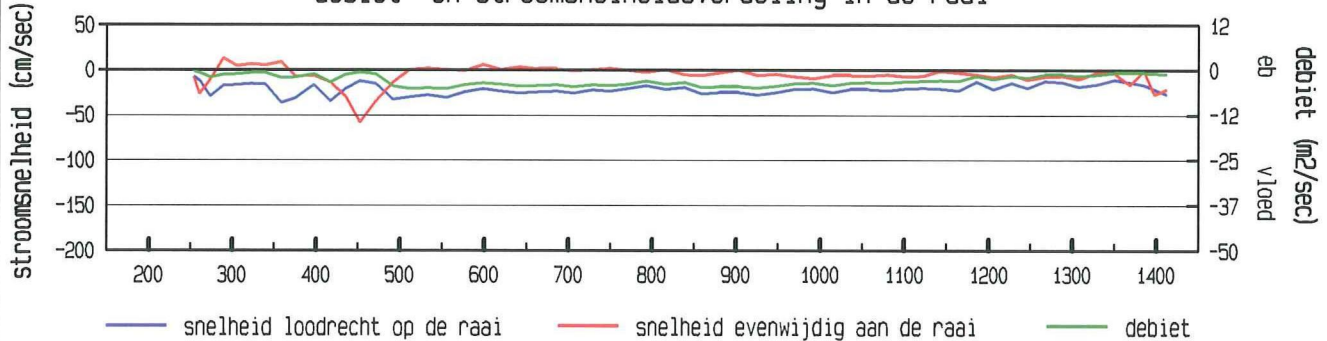
gemeten snelheid (cm/sec)



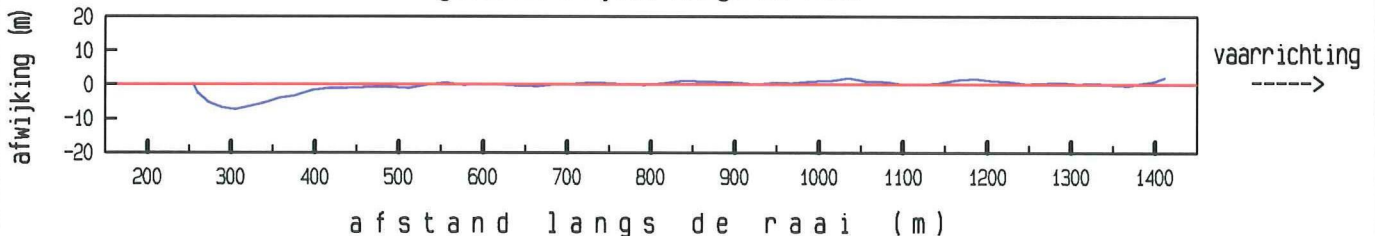
gemiddelde stroomsnelheid in de vertikaal



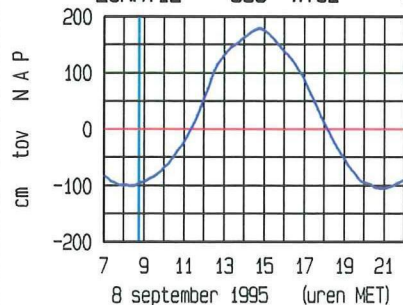
debiet- en stroomsnelheidsverdeling in de raai



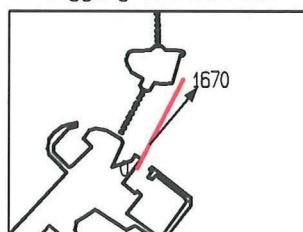
gevaaren traject langs de raai



LOKATIE 839 WT02 1



ligging van de raai



maximum gemiddelde stroomsnelheid :

afstand uit nulpunt : 453 m

stroomsnelheid : 60 cm/sec

stroomrichting : 40°

doorstroomoppervlakte : 15491 m²

raaidebiet (hp) : -3476 m³/sec

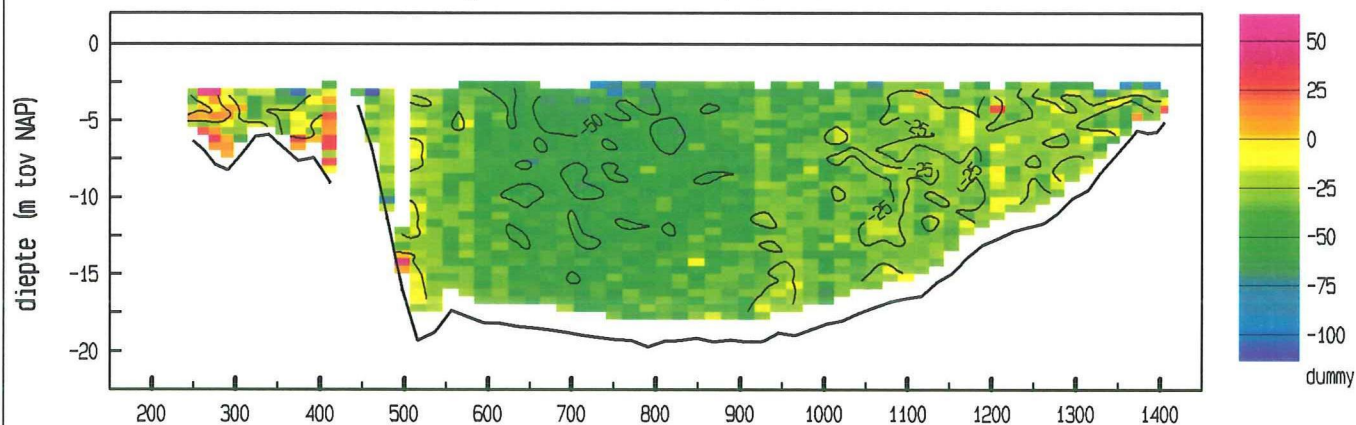
adcpfile : data/gevalid/2102/scho001a.val



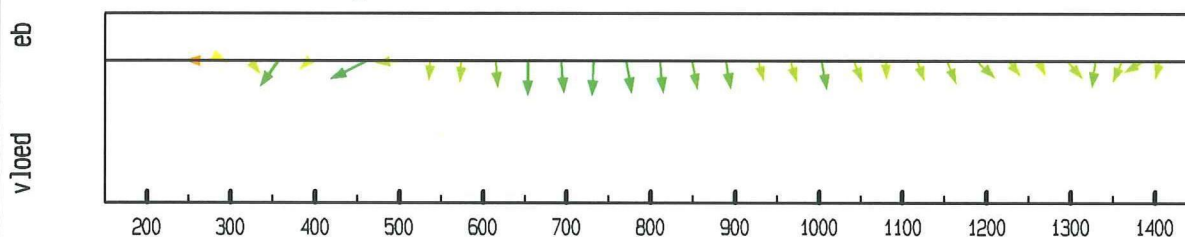
Schaar Oost dd 8 september 1995  
adcpfile : data/gevalid/2102/scho002a.val

tijd : 0858 - 0904

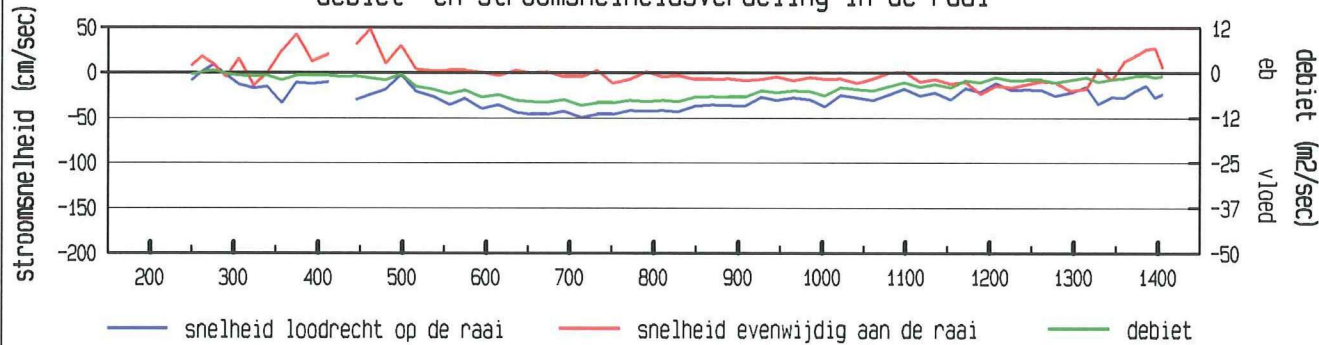
gemeten snelheid (cm/sec)



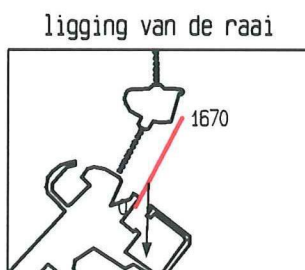
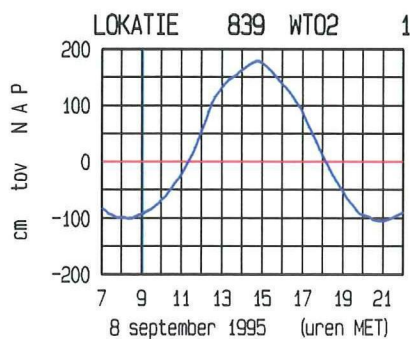
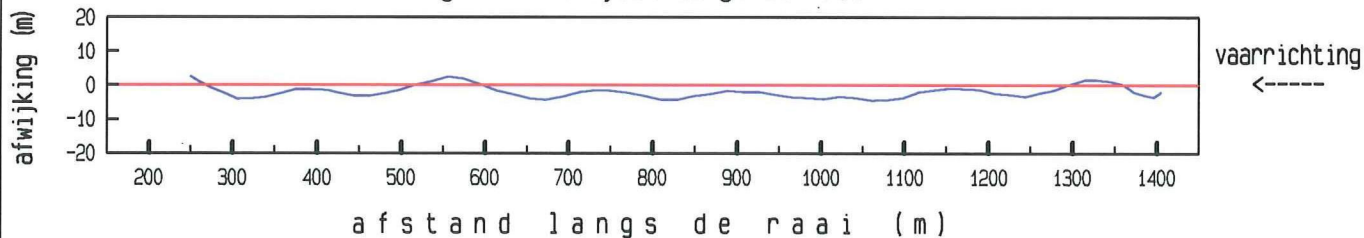
gemiddelde stroomsnelheid in de vertikaal



debiet- en stroomsnelheidsverdeling in de raai



gevaaren traject langs de raai



maximum gemiddelde stroomsnelheid :

afstand uit nulpunt : 461 m  
stroomsnelheid : 54 cm/sec  
stroomrichting : 182°

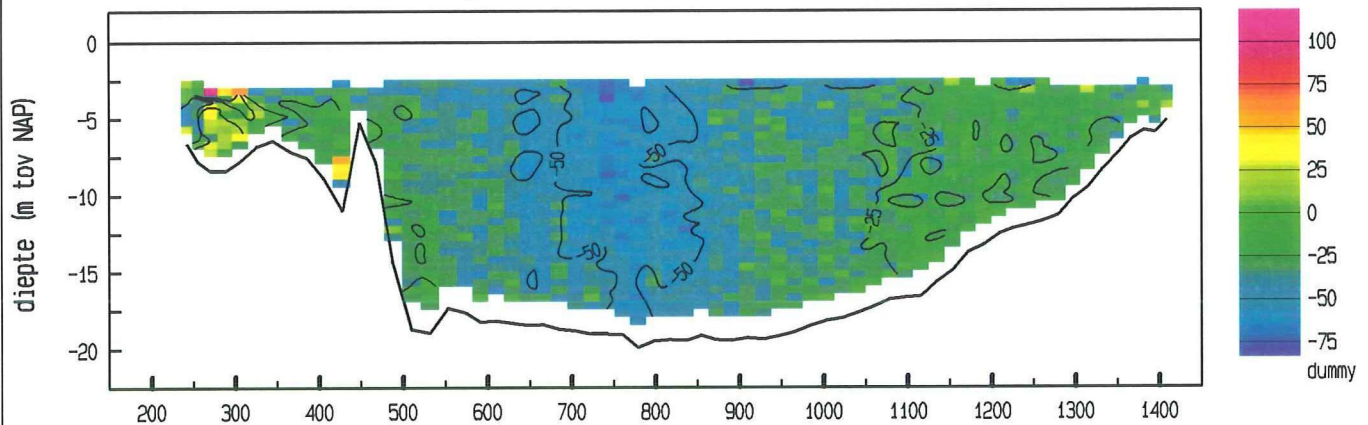
doorstroomoppervlakte : 15478 m²  
raaidebiet (hp) : -4673 m³/sec

adcpfile : data/gevalid/2102/scho002a.val

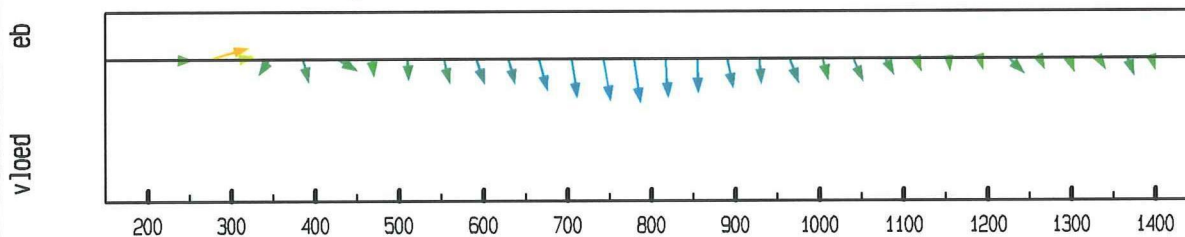
Schaar Oost dd 8 september 1995  
adcpfile : data/gevalid/2102/scho003a.val

tijd : 0906 - 0912

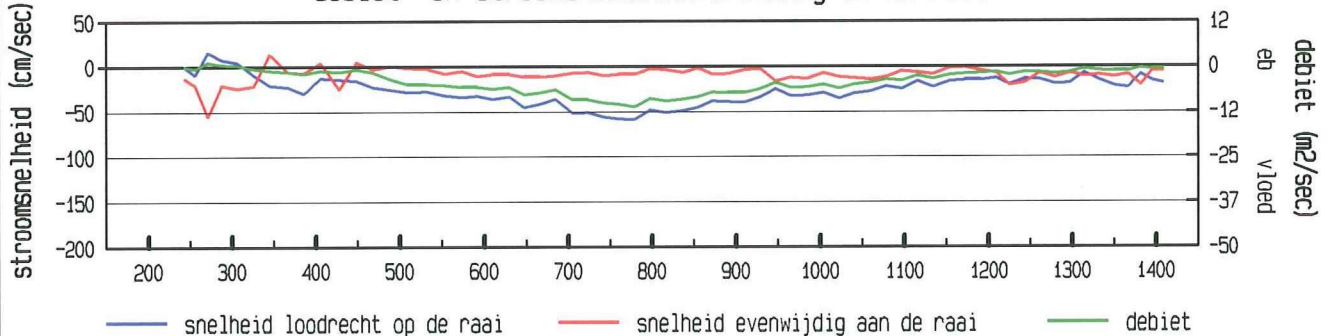
gemeten snelheid (cm/sec)



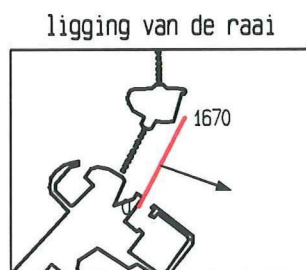
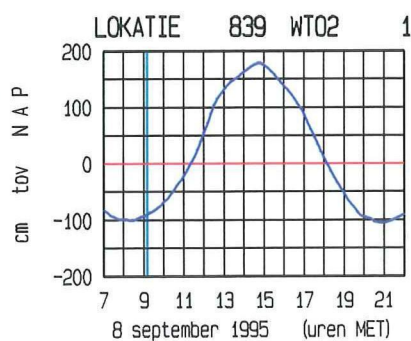
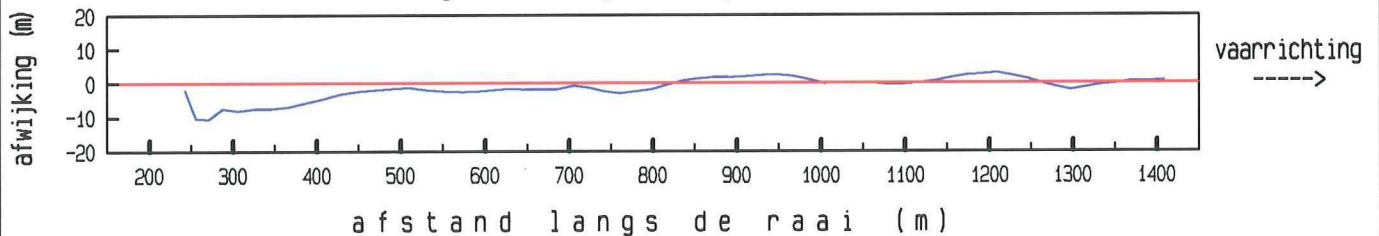
gemiddelde stroomsnelheid in de vertikaal



debiet- en stroomsnelheidsverdeling in de raai



gevaaren traject langs de raai



maximum gemiddelde stroomsnelheid :

afstand uit nulpunt : 779 m

stroomsnelheid : 59 cm/sec

stroomrichting : 109 °

doorstroomoppervlakte : 15784 m<sup>2</sup>

raaidebiet (hp) : -4893 m<sup>3</sup>/sec

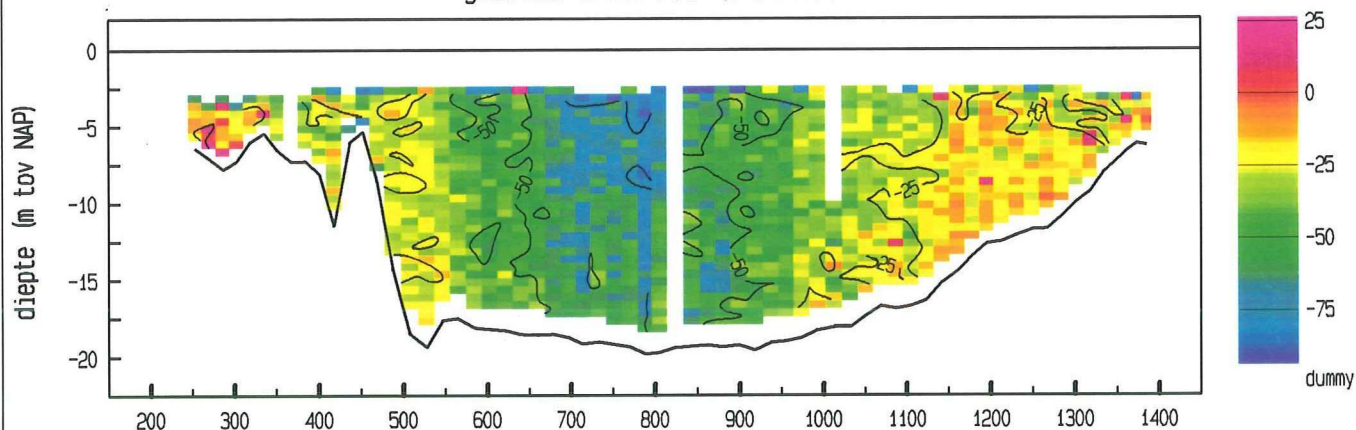
adcpfile : data/gevalid/2102/scho003a.val



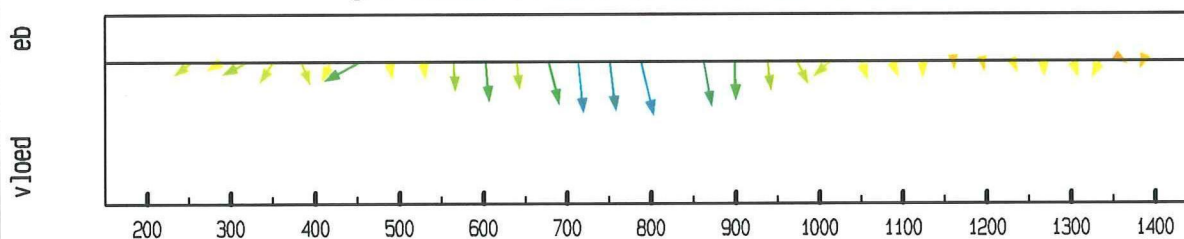
Schaar Oost dd 8 september 1995  
adcpfile : data/gevalid/2102/scho005a.val

tijd : 0918 - 0924

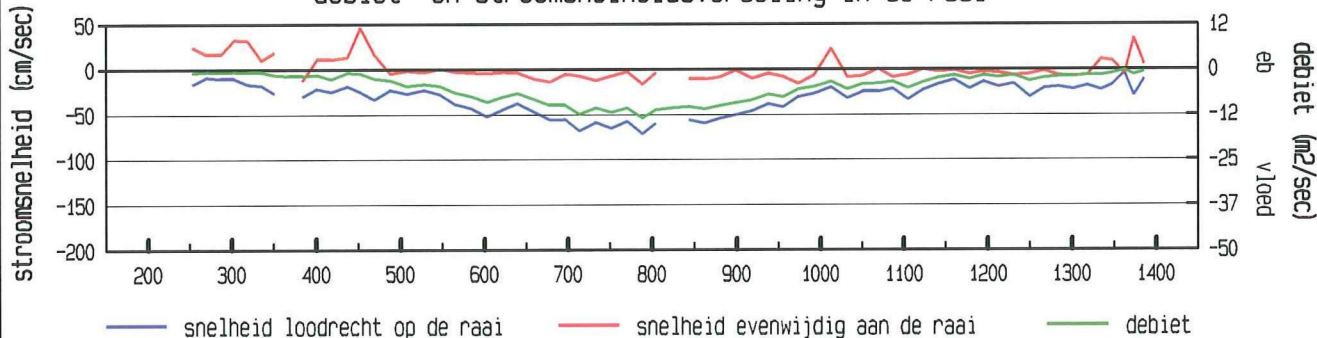
gemeten snelheid (cm/sec)



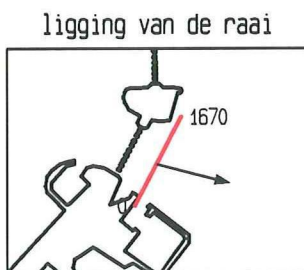
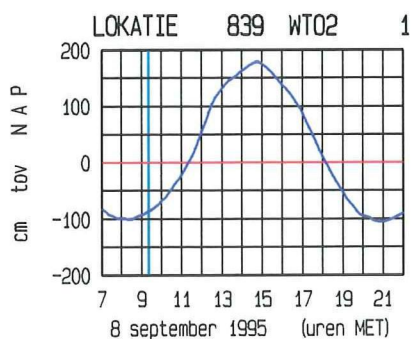
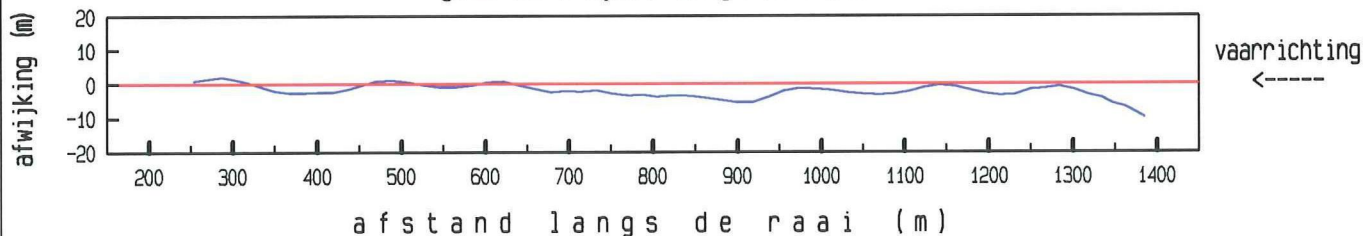
gemiddelde stroomsnelheid in de vertikaal



debiet- en stroomsnelheidsverdeling in de raai



gevaaren traject langs de raai



maximum gemiddelde stroomsnelheid :

afstand uit nulpunt : 788 m

stroomsnelheid : 73 cm/sec

stroomrichting : 105°

doorstroomoppervlakte : 15542 m²

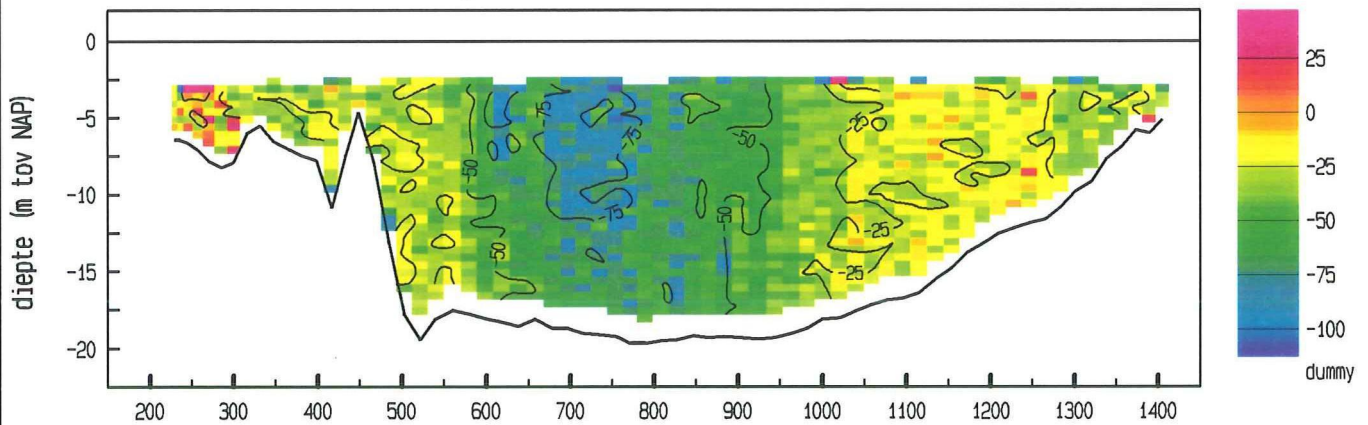
raaidebiet (hp) : -5746 m³/sec

adcpfile : data/gevalid/2102/scho005a.val

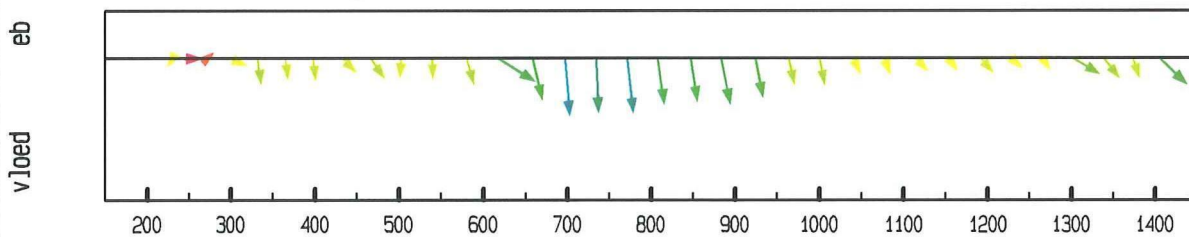
Schaar Oost dd 8 september 1995  
adcpfile : data/gevalid/2102/scho006a.val

tijd : 0930 - 0936

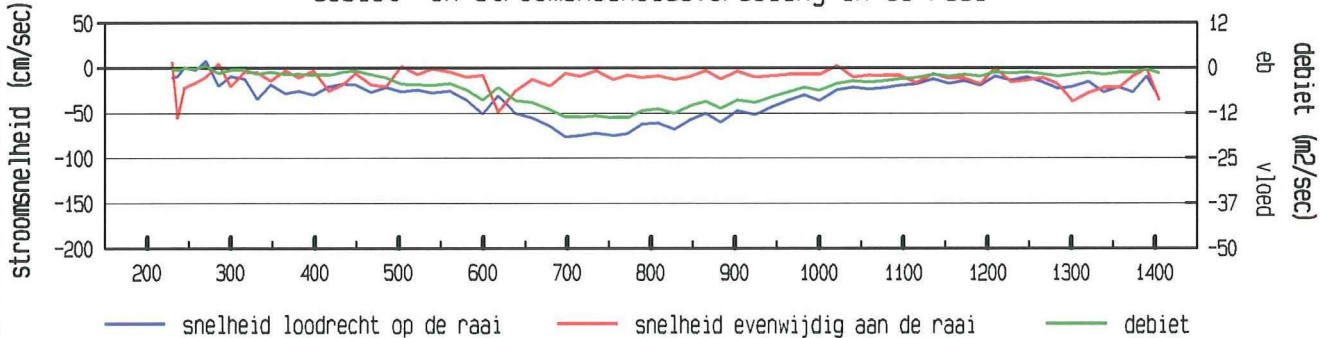
gemeten snelheid (cm/sec)



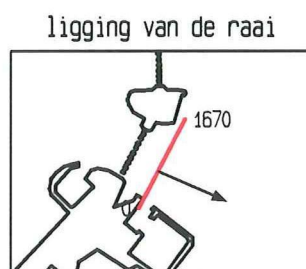
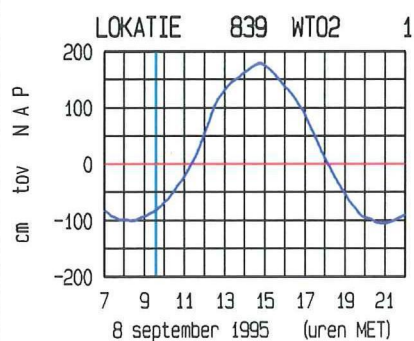
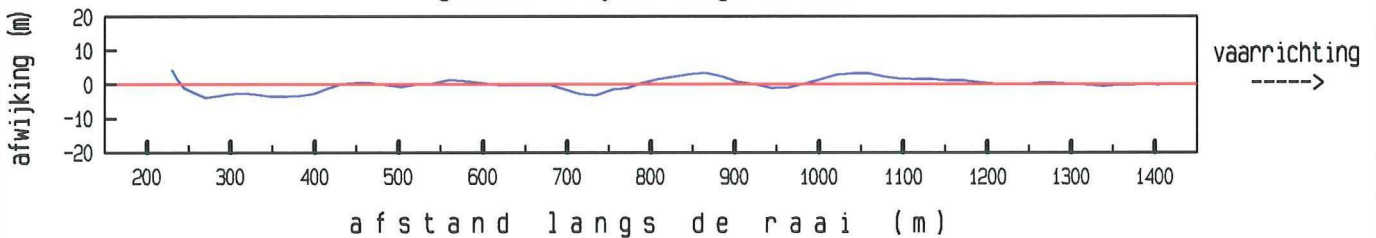
gemiddelde stroomsnelheid in de vertikaal



debiet- en stroomsnelheidsverdeling in de raai



gevaaren traject langs de raai



maximum gemiddelde stroomsnelheid :  
afstand uit nulpunt : 697 m  
stroomsnelheid : 77 cm/sec  
stroomrichting : 113 °

doorstroomoppervlakte : 15804 m<sup>2</sup>  
raaidebiet (hp) : -5932 m<sup>3</sup>/sec

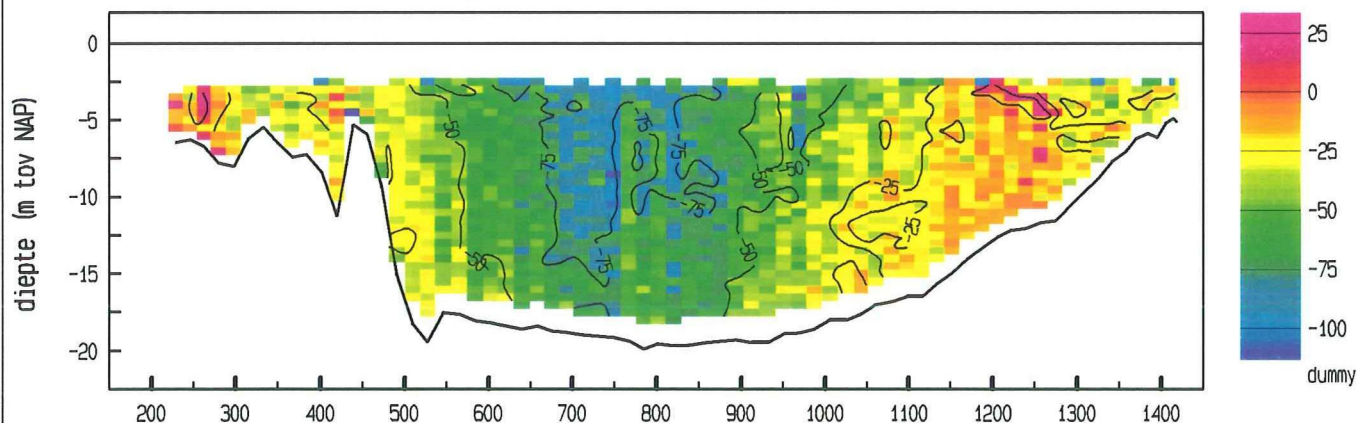
adcpfile : data/gevalid/2102/scho006a.val



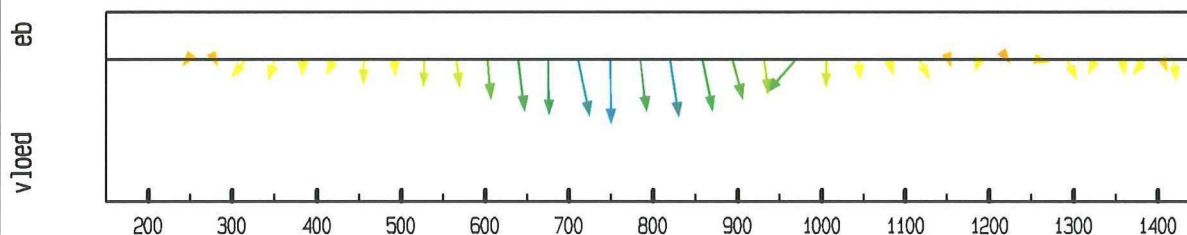
Schaar Oost dd 8 september 1995  
adcpfile : data/gevalid/2102/scho007a.val

tijd : 0945 - 0951

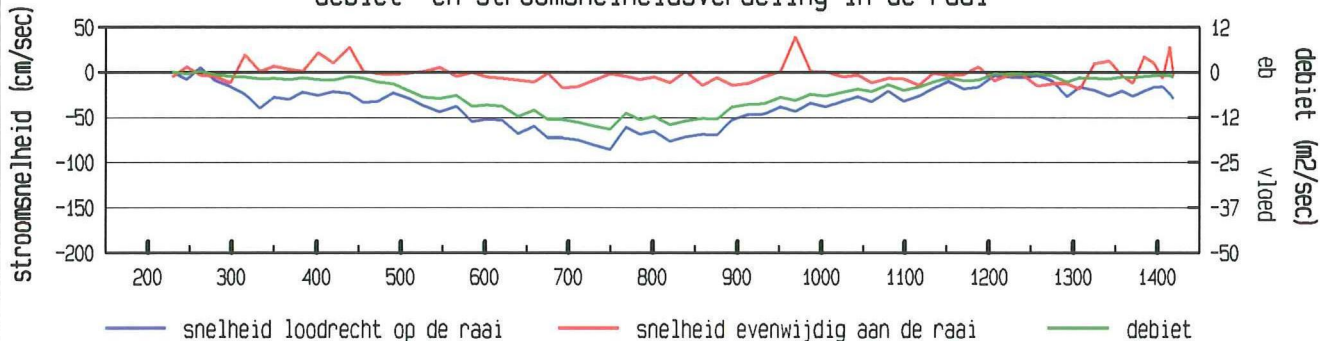
gemeten snelheid (cm/sec)



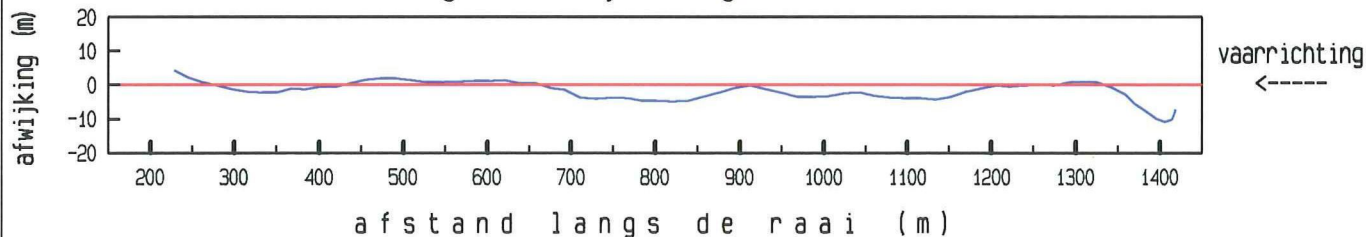
gemiddelde stroomsnelheid in de vertikaal



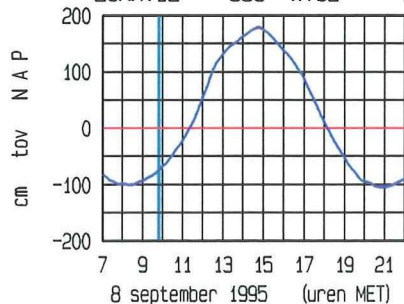
debiet- en stroomsnelheidsverdeling in de raai



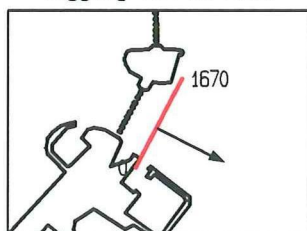
gevaaren traject langs de raai



LOKATIE 839 WT02 1



ligging van de raai



maximum gemiddelde stroomsnelheid :

afstand uit nulpunt : 749 m

stroomsnelheid : 85 cm/sec

stroomrichting : 117 °

doorstroomoppervlakte : 15997 m²

raaidebiet (hp) : -6701 m³/sec

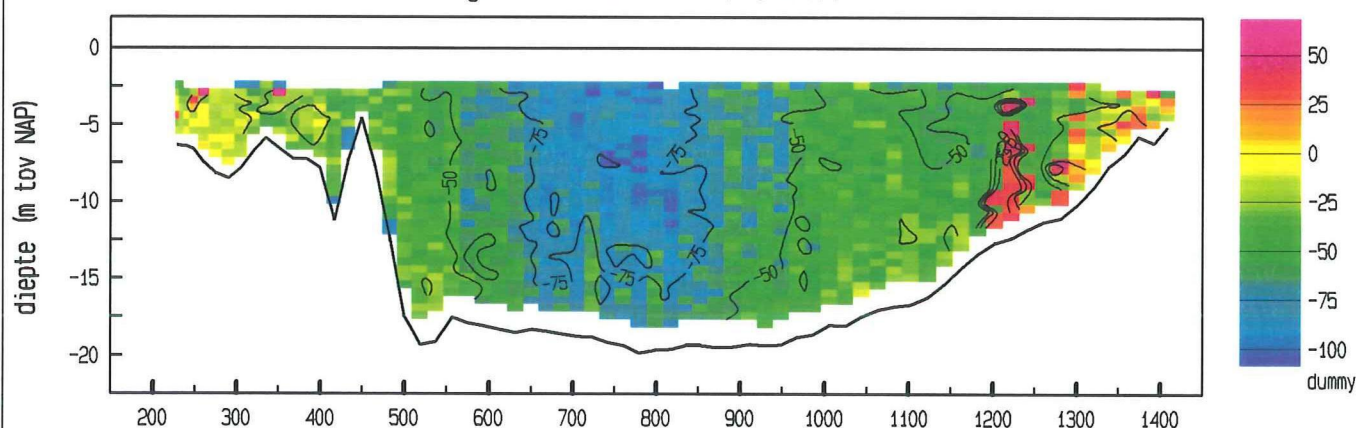
adcpfile : data/gevalid/2102/scho007a.val



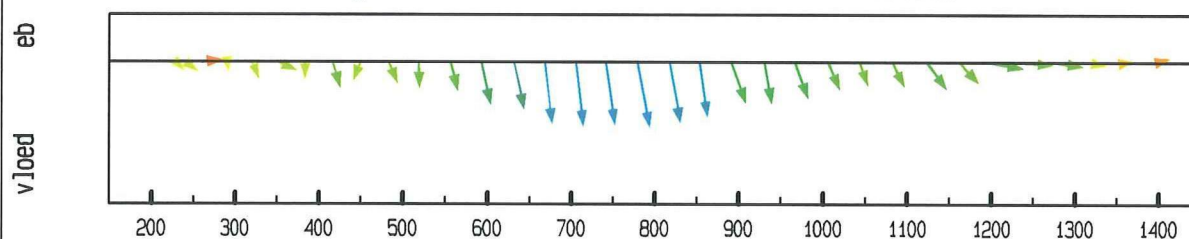
Schaar Oost dd 8 september 1995  
adcpfile : data/gevalid/2102/scho008a.val

tijd : 1001 - 1007

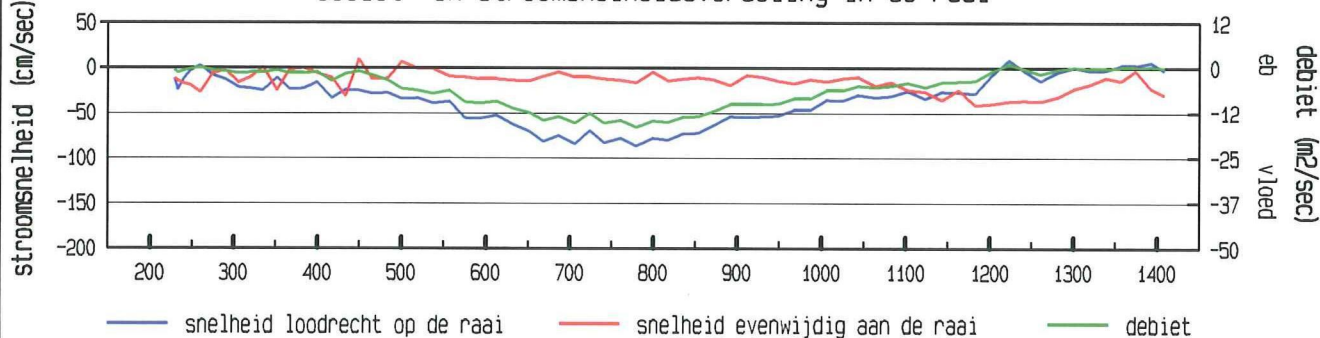
gemeten snelheid (cm/sec)



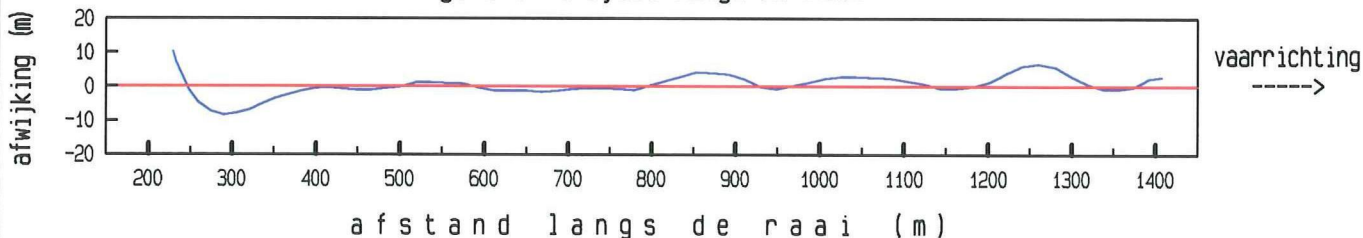
gemiddelde stroomsnelheid in de vertikaal



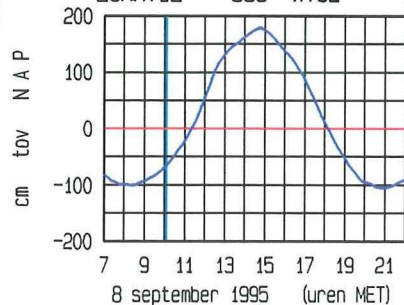
debiet- en stroomsnelheidsverdeling in de raai



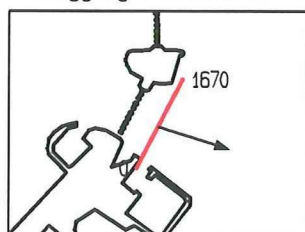
gevaaren traject langs de raai



LOKATIE 839 WT02 1



ligging van de raai



maximum gemiddelde stroomsnelheid :

afstand uit nulpunt : 779 m

stroomsnelheid : 88 cm/sec

stroomrichting : 107 °

doorstroomoppervlakte : 16081 m²

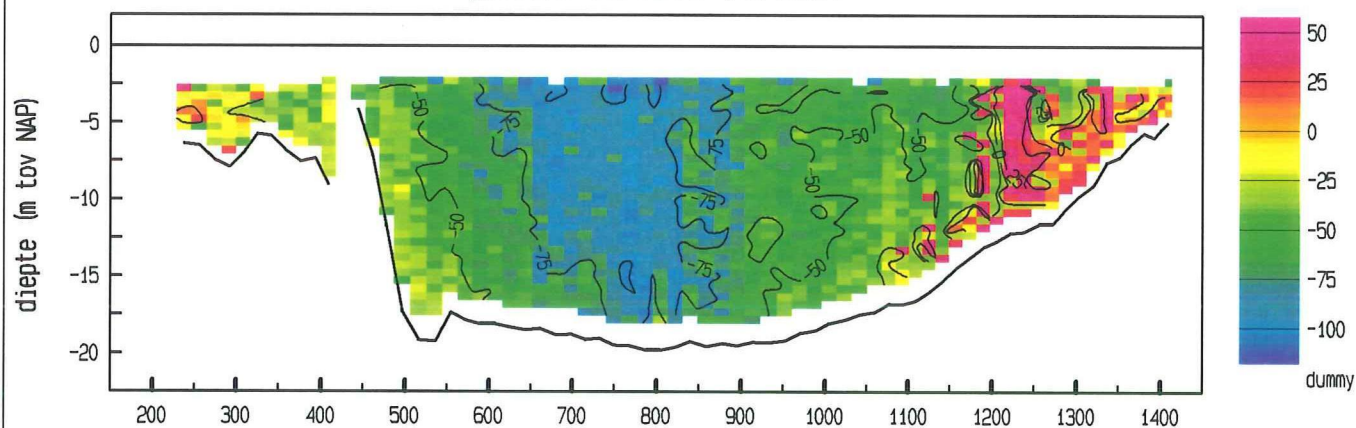
raaidebiet (hp) : -7082 m³/sec

adcpfile : data/gevalid/2102/scho008a.val

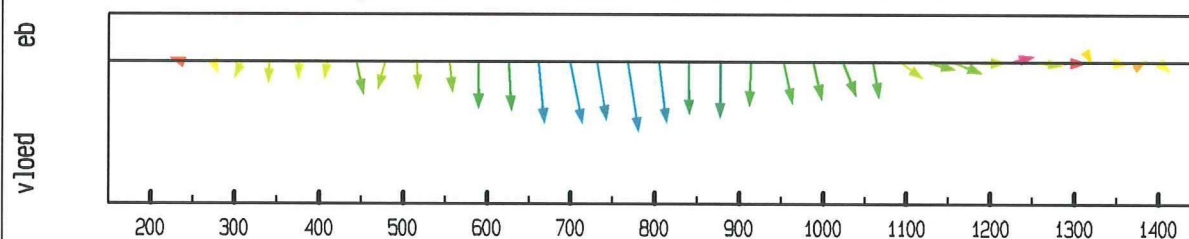
Schaar Oost dd 8 september 1995  
adcpfile : data/gevalid/2102/scho009a.val

tijd : 1017 - 1023

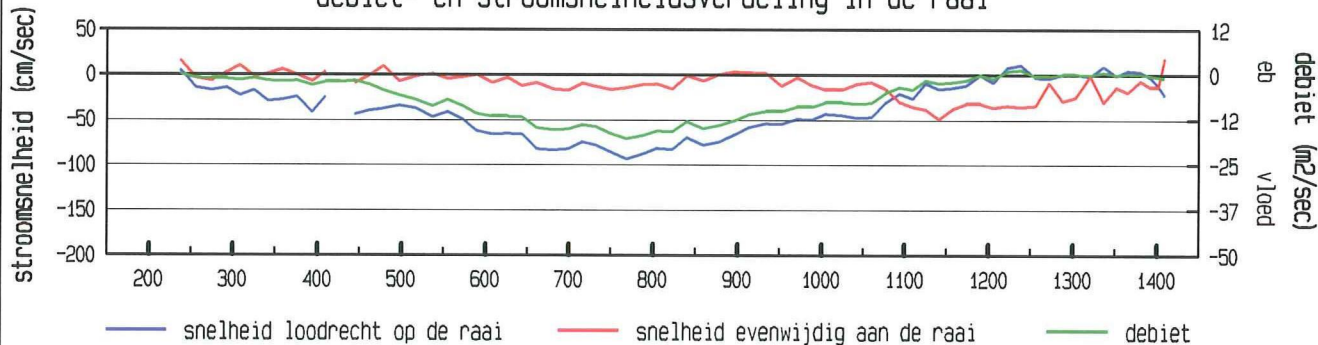
gemeten snelheid (cm/sec)



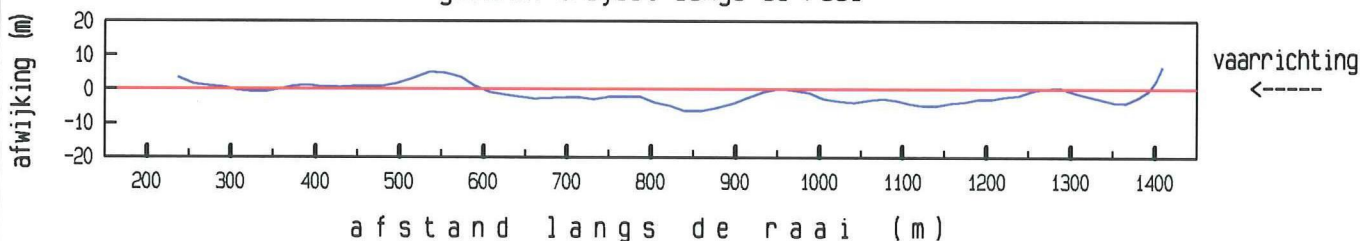
gemiddelde stroomsnelheid in de vertikaal



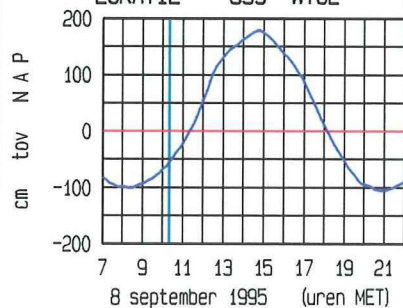
debiet- en stroomsnelheidsverdeling in de raai



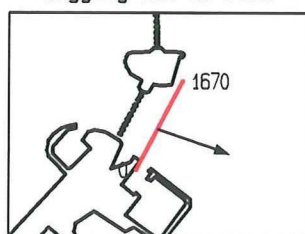
gevaaren traject langs de raai



LOKATIE 839 WT02 1



ligging van de raai



maximum gemiddelde stroomsnelheid :

afstand uit nulpunt : 768 m

stroomsnelheid : 95 cm/sec

stroomrichting : 109 °

doorstroomoppervlakte : 16090 m<sup>2</sup>

raaidebiet (hp) : -7511 m<sup>3</sup>/sec

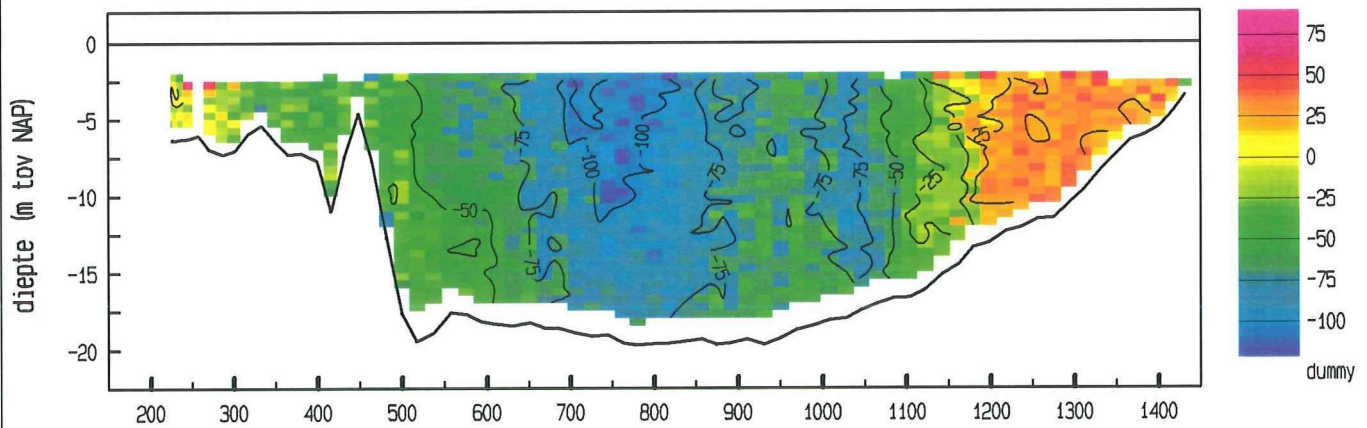
adcpfile : data/gevalid/2102/scho009a.val



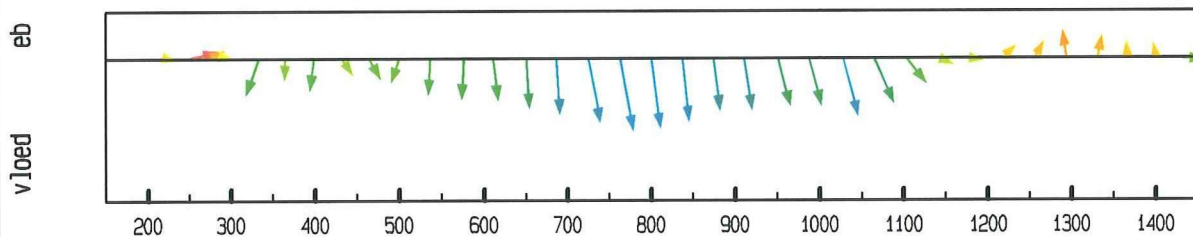
Schaar Oost dd 8 september 1995  
 adcpfile : data/gevalid/2102/scho010a.val

tijd : 1030 - 1036

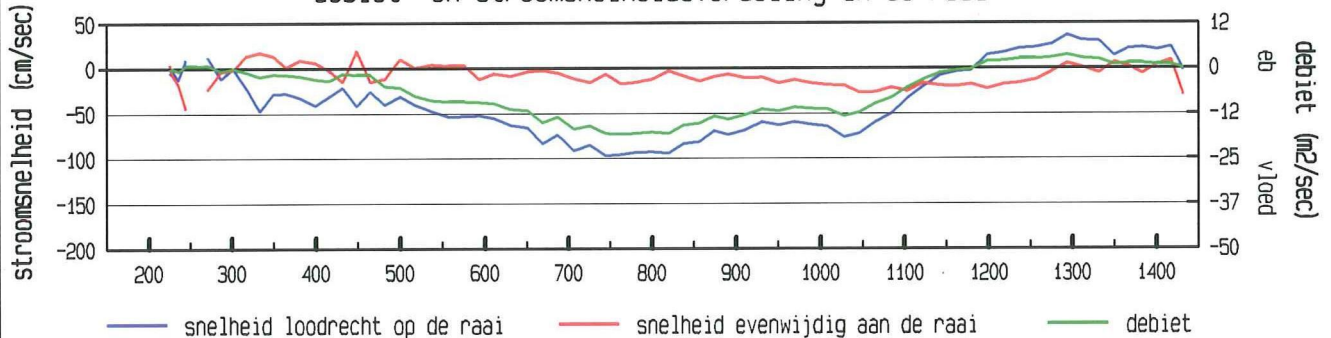
gemeten snelheid (cm/sec))



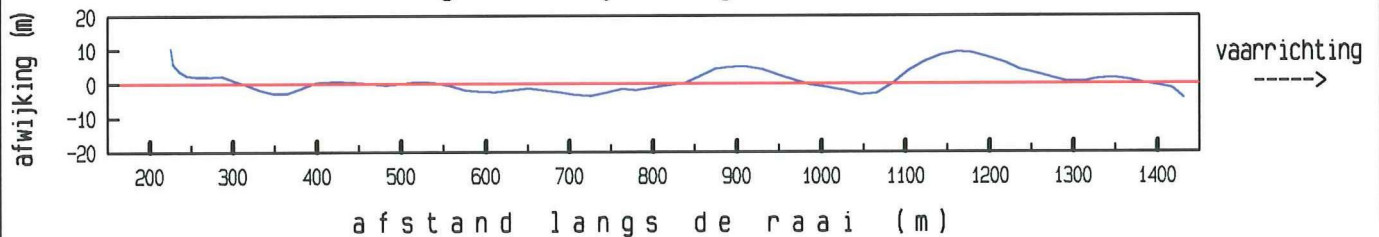
gemiddelde stroomsnelheid in de vertikaal



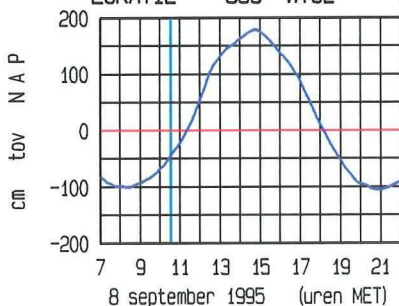
debiet- en stroomsnelheidsverdeling in de raai



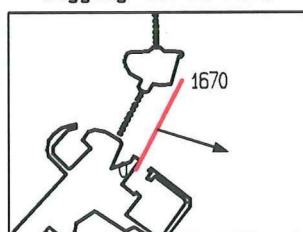
gevaren traject langs de raai



LOKATIE 839 WT02 1



ligging van de raai



maximum gemiddelde stroomsnelheid :

afstand uit nulpunt : 763 m

stroomsnelheid : 97 cm/sec

stroomrichting : 108 °

doorstroomoppervlakte : 16351 m<sup>2</sup>

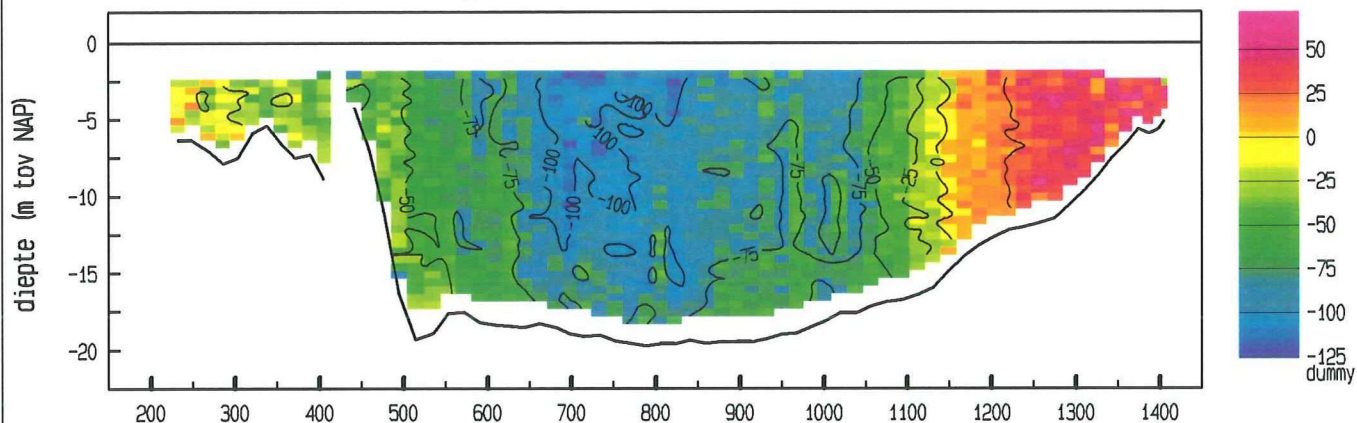
raaidebiet (hp) : -7784 m<sup>3</sup>/sec

adcpfile : data/gevalid/2102/scho010a.val

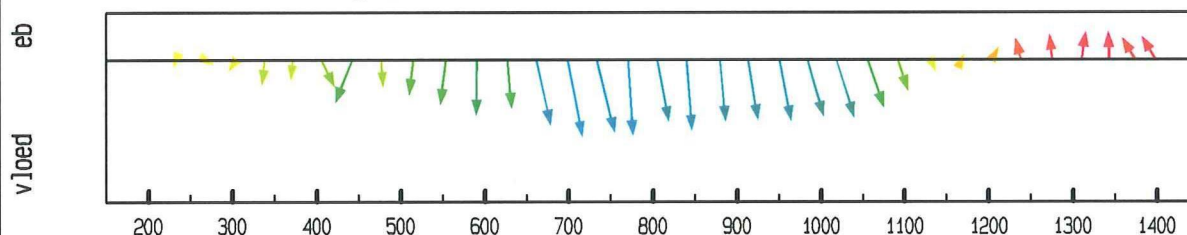
Schaar Oost dd 8 september 1995  
adcpfile : data/gevalid/2102/scho011a.val

tijd : 1046 - 1052

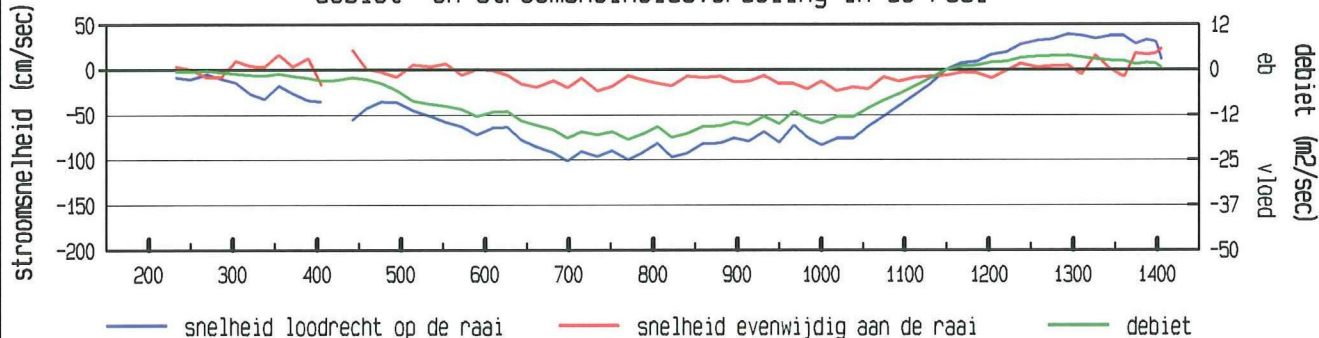
gemeten snelheid (cm/sec)



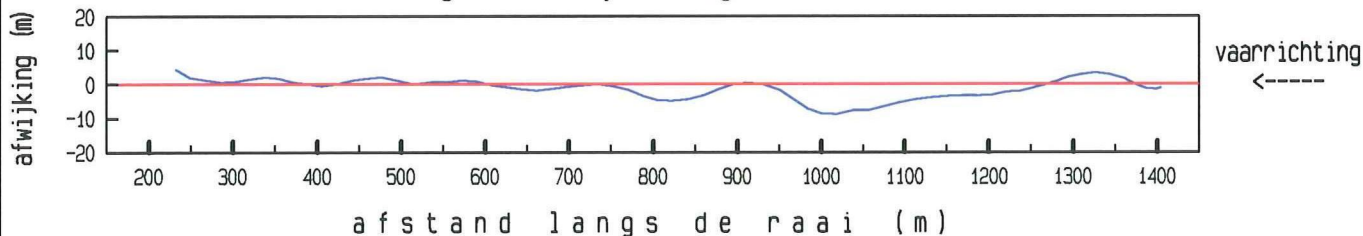
gemiddelde stroomsnelheid in de vertikaal



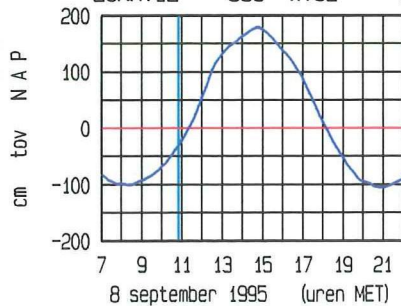
debiet- en stroomsnelheidsverdeling in de raai



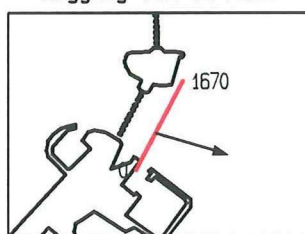
gevaaren traject langs de raai



LOKATIE 839 WT02 1



ligging van de raai



maximum gemiddelde stroomsnelheid :

afstand uit nulpunt : 698 m

stroomsnelheid : 103 cm/sec

stroomrichting : 107°

doorstroomoppervlakte : 16335 m²

raaidebiet (hp) : -8441 m³/sec

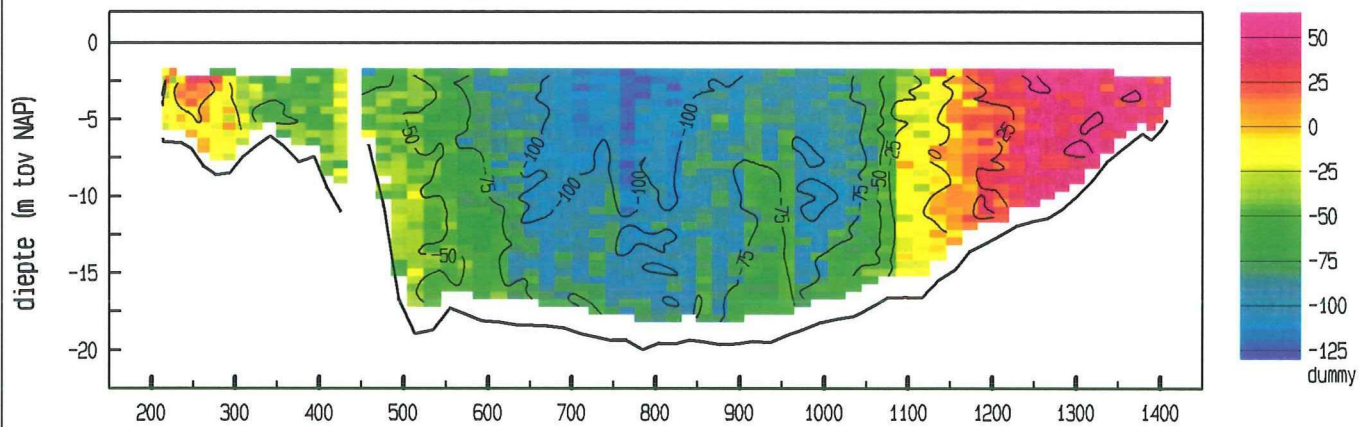
adcpfile : data/gevalid/2102/scho011a.val



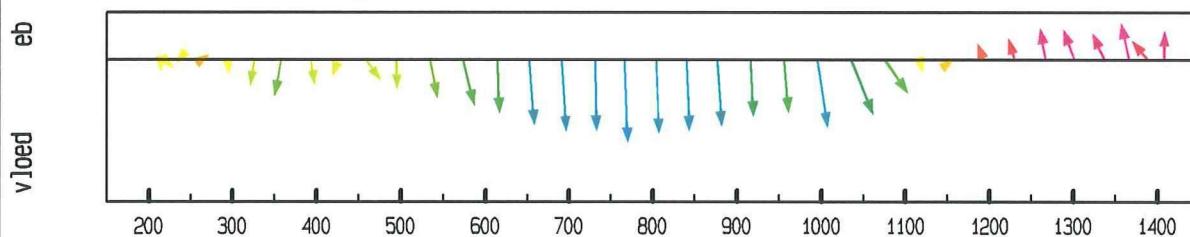
Schaar Oost dd 8 september 1995  
 adcpfile : data/gevalid/2102/scho012a.val

tijd : 1101 - 1107

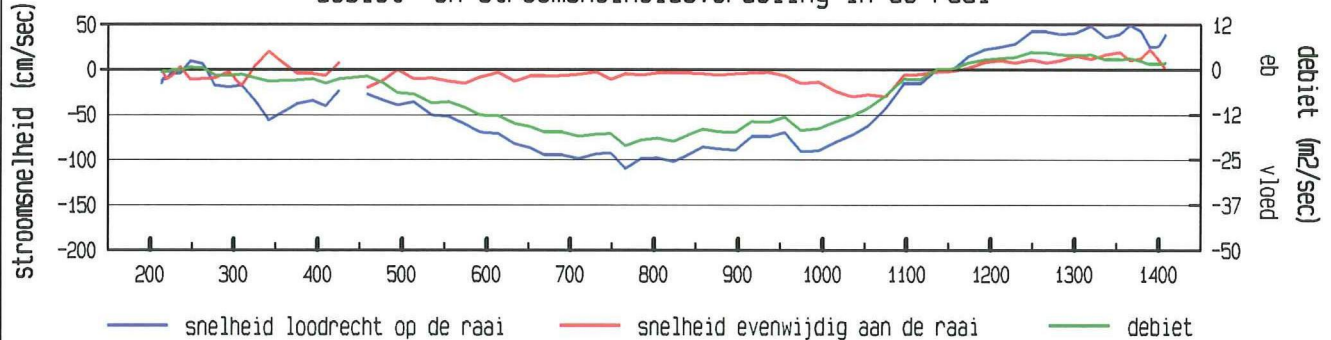
gemeten snelheid (cm/sec)



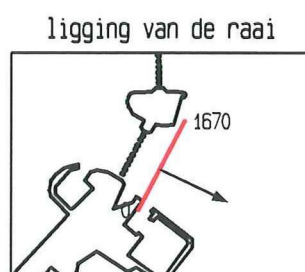
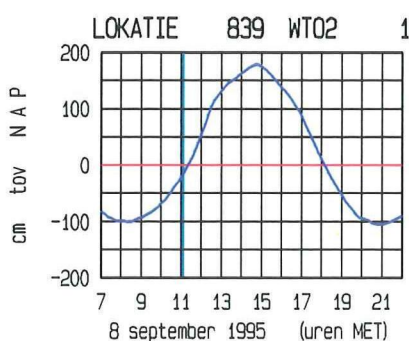
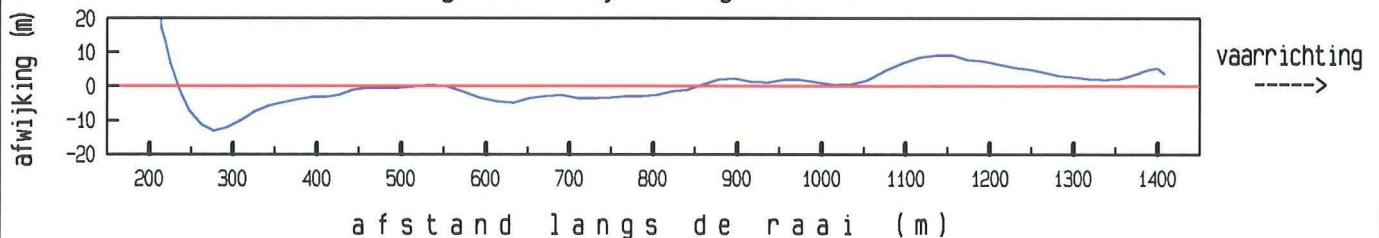
gemiddelde stroomsnelheid in de vertikaal



debiet- en stroomsnelheidsverdeling in de raai



gevaaren traject langs de raai



maximum gemiddelde stroomsnelheid :

afstand uit nulpunt : 766 m

stroomsnelheid : 110 cm/sec

stroomrichting : 115 °

doorstroomoppervlakte : 16837 m<sup>2</sup>

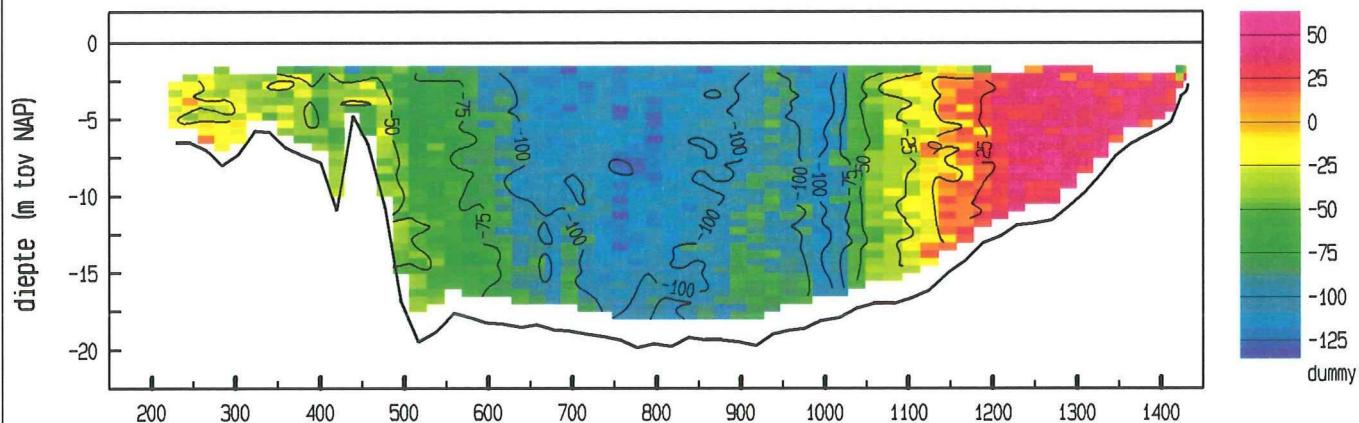
raaidebiet (hp) : -8583 m<sup>3</sup>/sec

adcpfile : data/gevalid/2102/scho012a.val

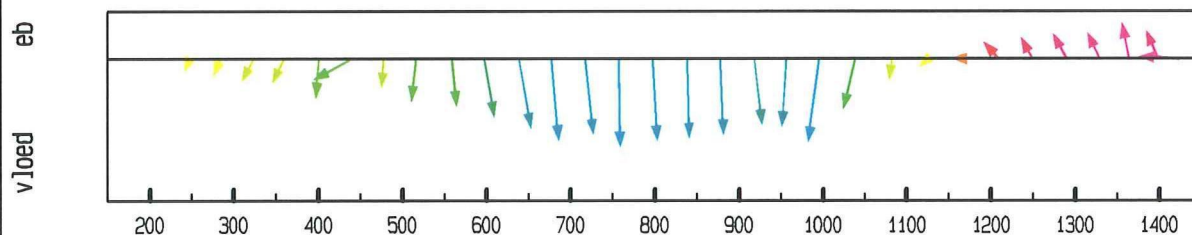
Schaar Oost dd 8 september 1995  
adcpfile : data/gevalid/2102/scho013a.val

tijd : 1116 - 1122

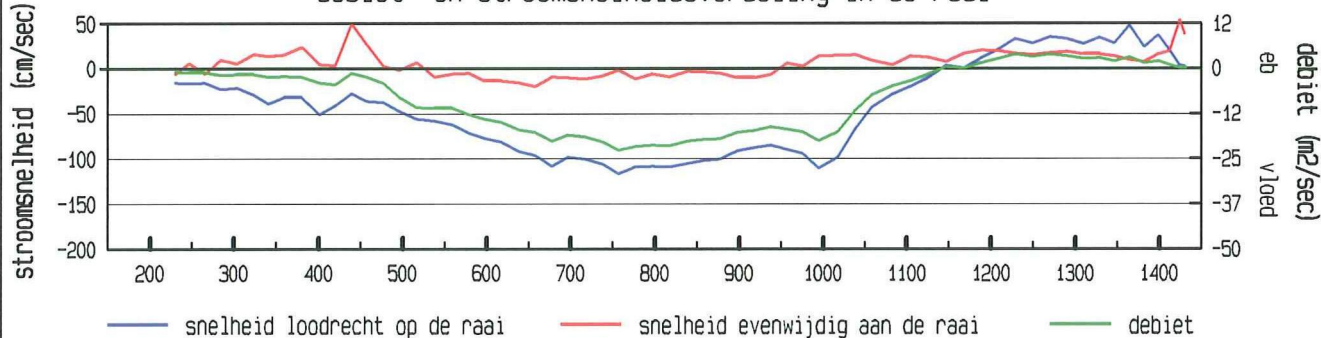
gemeten snelheid (cm/sec)



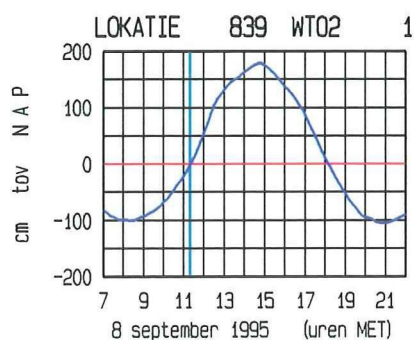
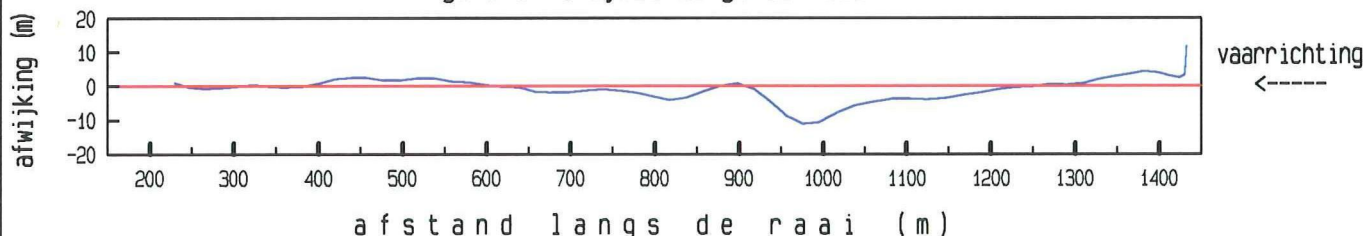
gemiddelde stroomsnelheid in de vertikaal



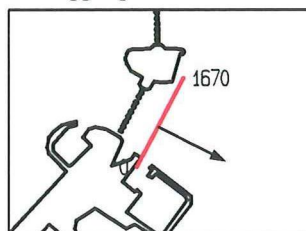
debiet- en stroomsnelheidsverdeling in de raai



gevaaren traject langs de raai



ligging van de raai



maximum gemiddelde stroomsnelheid :

afstand uit nulpunt : 757 m

stroomsnelheid : 117 cm/sec

stroomrichting : 117 °

doorstroomoppervlakte : 16899 m²

raaidebiet (hp) : -9853 m³/sec

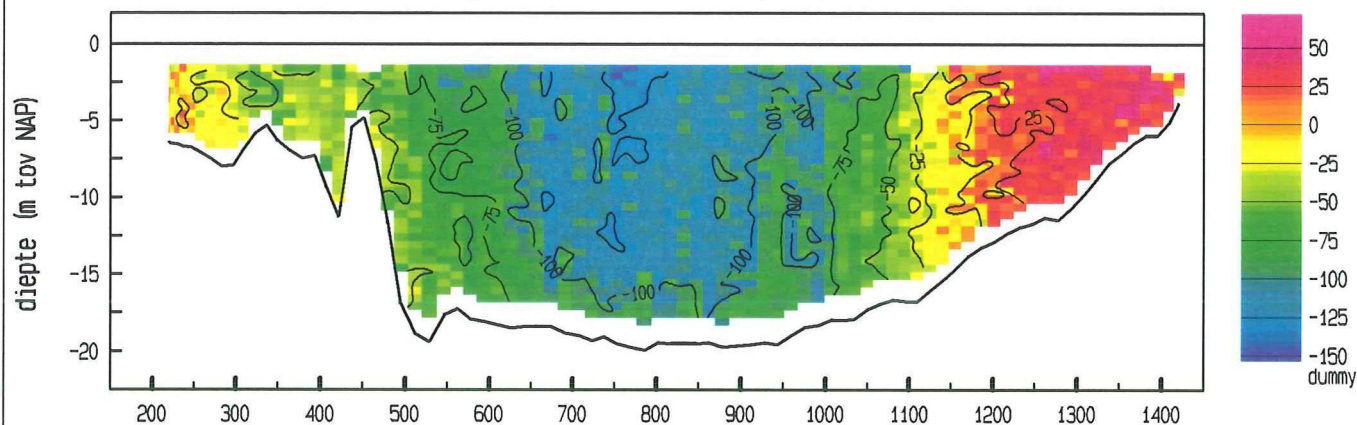
adcpfile : data/gevalid/2102/scho013a.val



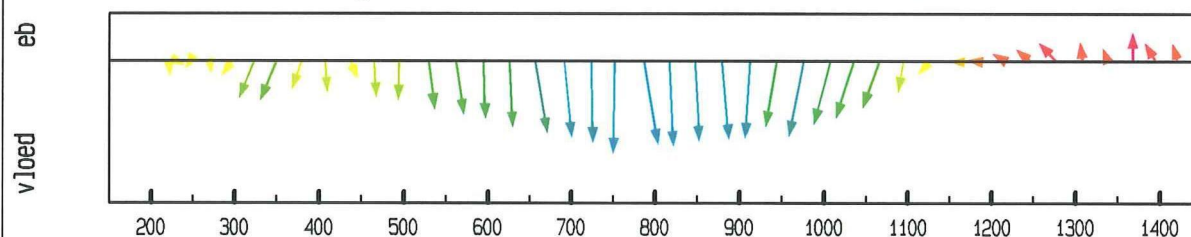
Schaar Oost dd 8 september 1995  
adcpfile : data/gevalid/2102/scho014a.val

tijd : 1131 - 1139

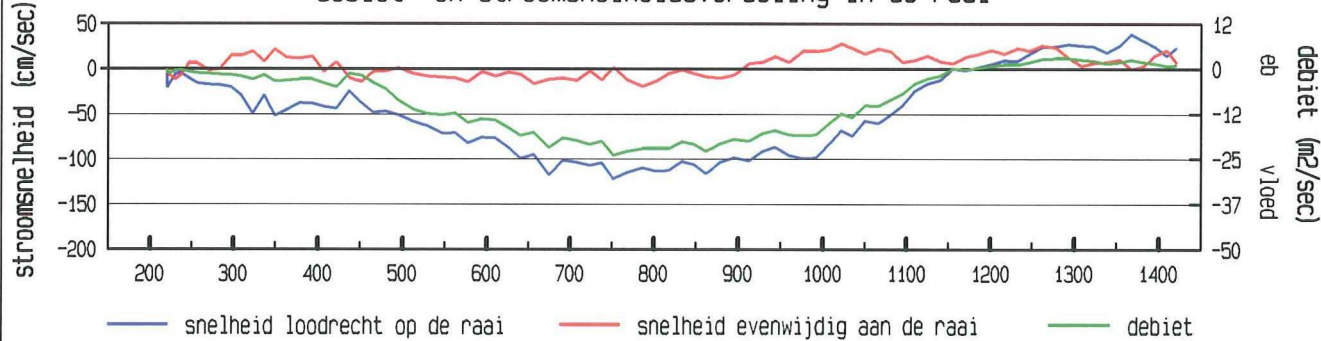
gemeten snelheid (cm/sec)



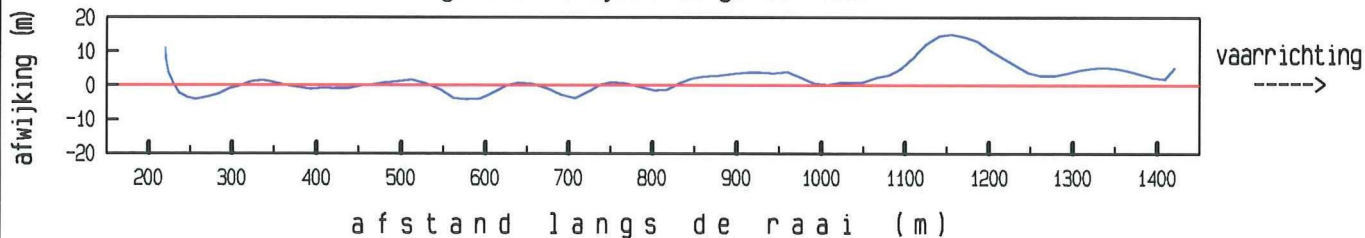
gemiddelde stroomsnelheid in de vertikaal



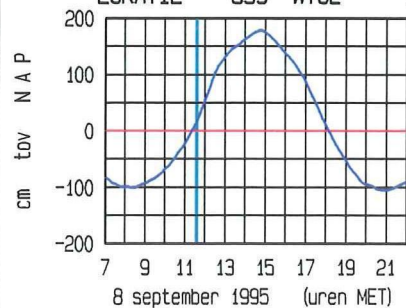
debiet- en stroomsnelheidsverdeling in de raai



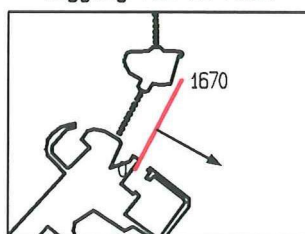
gevaaren traject langs de raai



LOKATIE 839 WT02 1



ligging van de raai



maximum gemiddelde stroomsnelheid :

afstand uit nulpunt : 752 m

stroomsnelheid : 121 cm/sec

stroomrichting : 119 °

doorstroomoppervlakte : 17155 m<sup>2</sup>

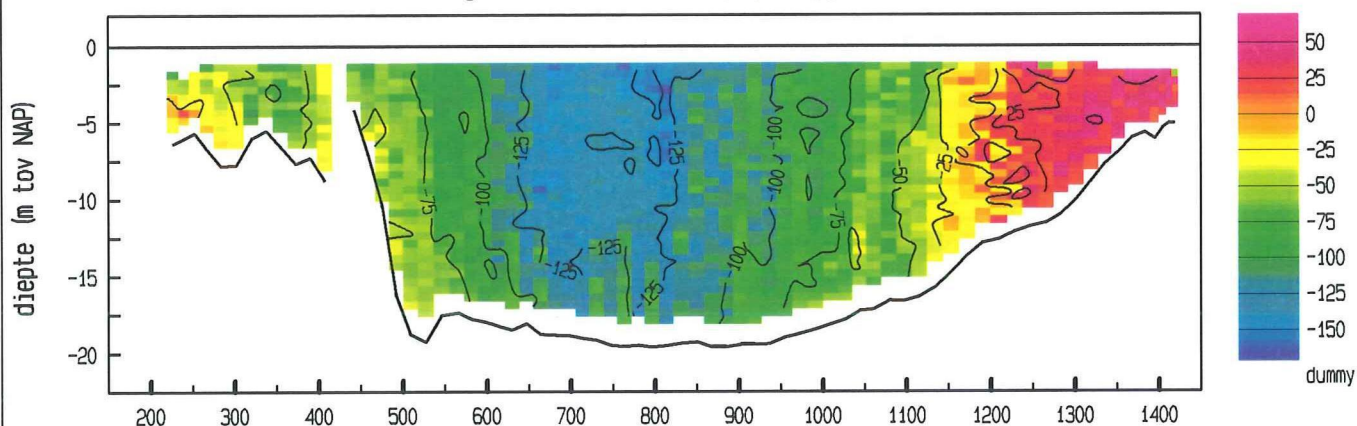
raaidebiet (hp) : -10772 m<sup>3</sup>/sec

adcpfile : data/gevalid/2102/scho014a.val

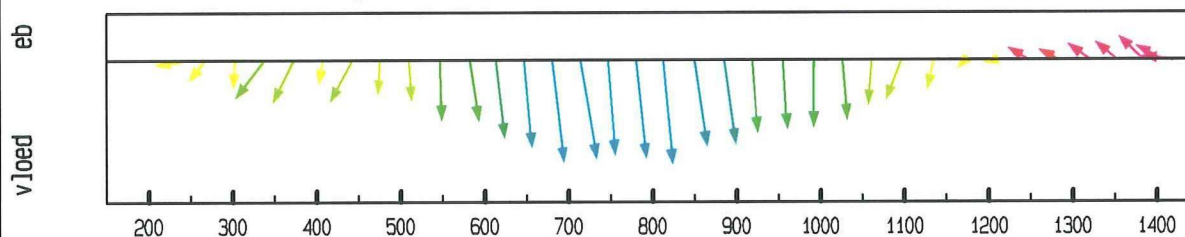
Schaar Oost dd 8 september 1995  
adcpfile : data/gevalid/2102/scho015a.val

tijd : 1148 - 1154

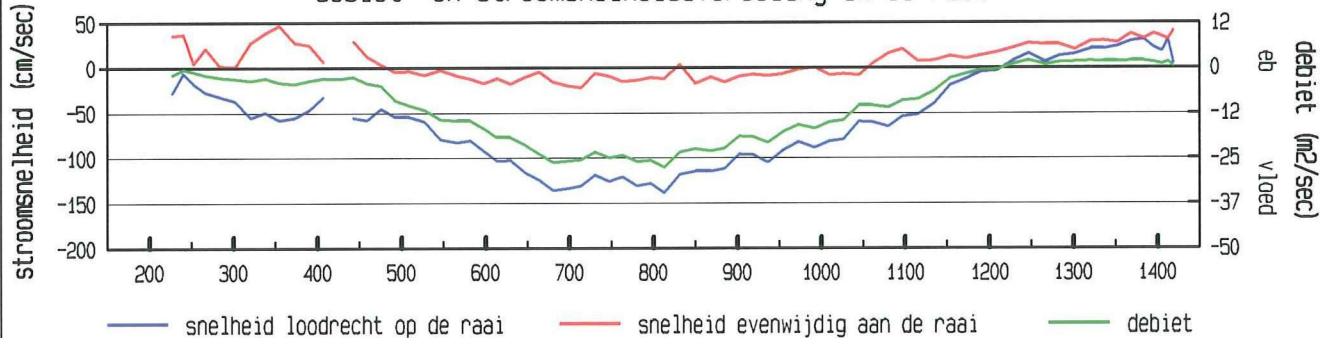
gemeten snelheid (cm/sec)



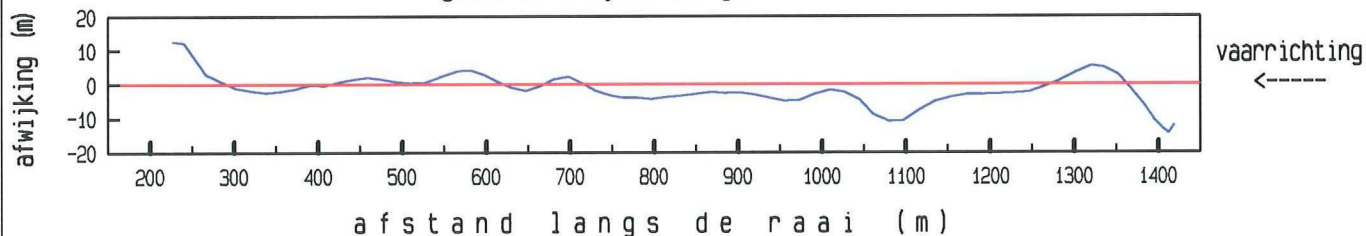
gemiddelde stroomsnelheid in de vertikaal



debiet- en stroomsnelheidsverdeling in de raai

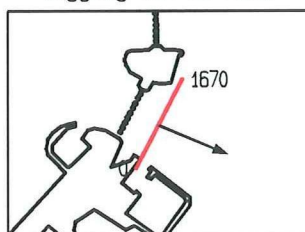
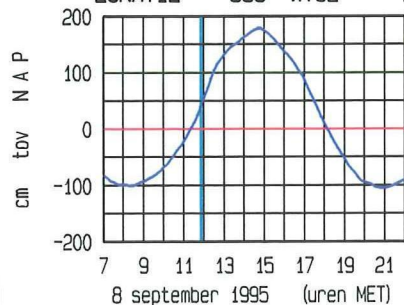


gevaaren traject langs de raai



LOKATIE 839 WT02 1

ligging van de raai



maximum gemiddelde stroomsnelheid :

afstand uit nulpunt : 813 m

stroomsnelheid : 139 cm/sec

stroomrichting : 113 °

doorstroomoppervlakte : 17263 m²

raaidebiet (hp) : -12500 m³/sec

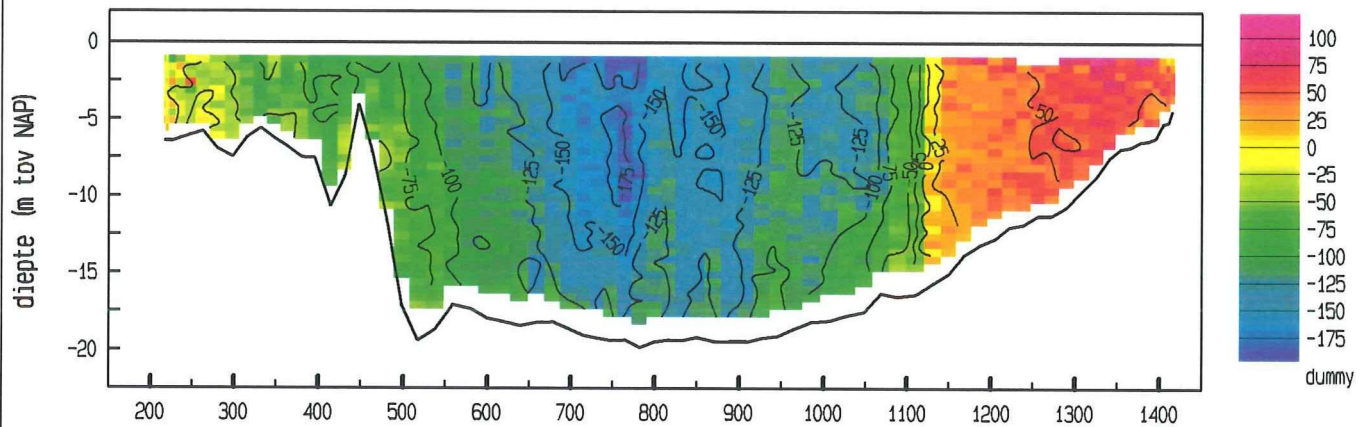
adcpfile : data/gevalid/2102/scho015a.val



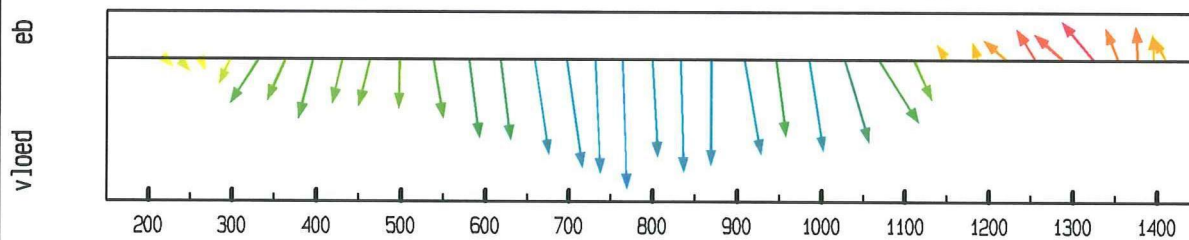
Schaar Oost dd 8 september 1995  
adcpfile : data/gevalid/2102/scho016a.val

tijd : 1202 - 1209

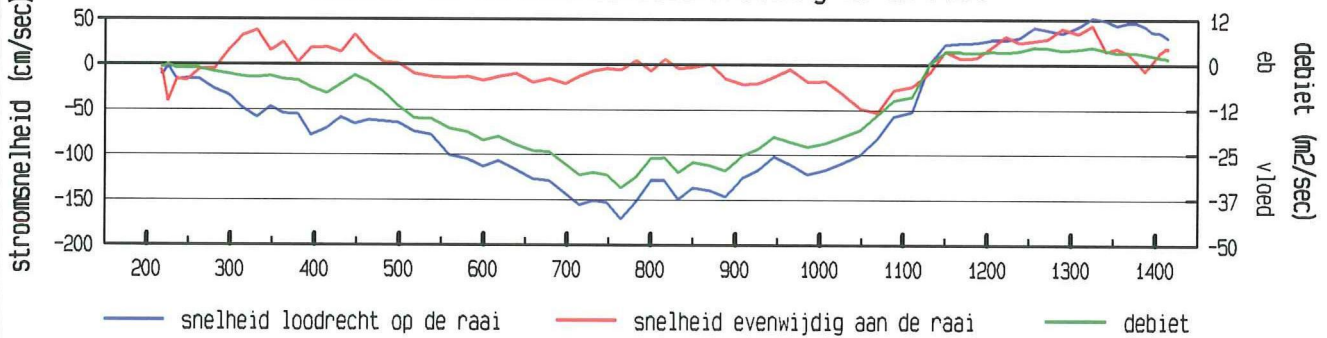
gemeten snelheid (cm/sec)



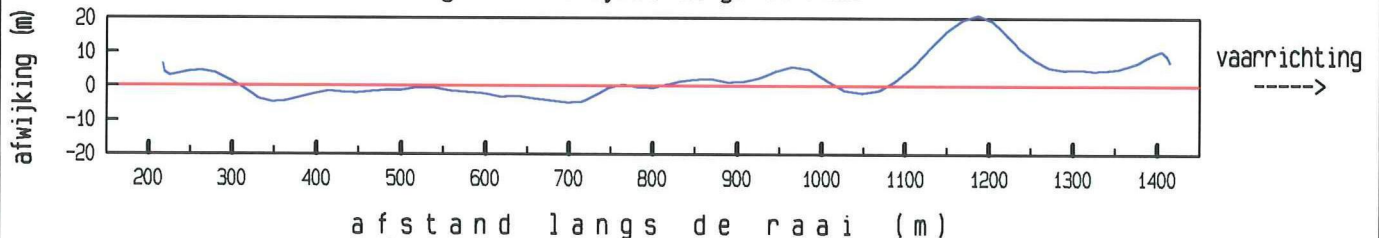
gemiddelde stroomsnelheid in de vertikaal



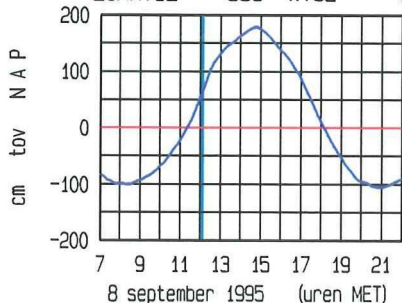
debiet- en stroomsnelheidsverdeling in de raai



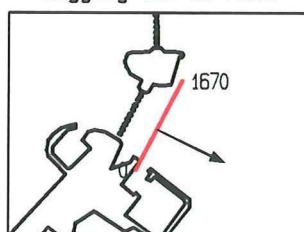
gevaaren traject langs de raai



LOKATIE 839 WT02 1



ligging van de raai



maximum gemiddelde stroomsnelheid :

afstand uit nulpunt : 764 m

stroomsnelheid : 171 cm/sec

stroomrichting : 116°

doorstroomoppervlakte : 17516 m<sup>2</sup>

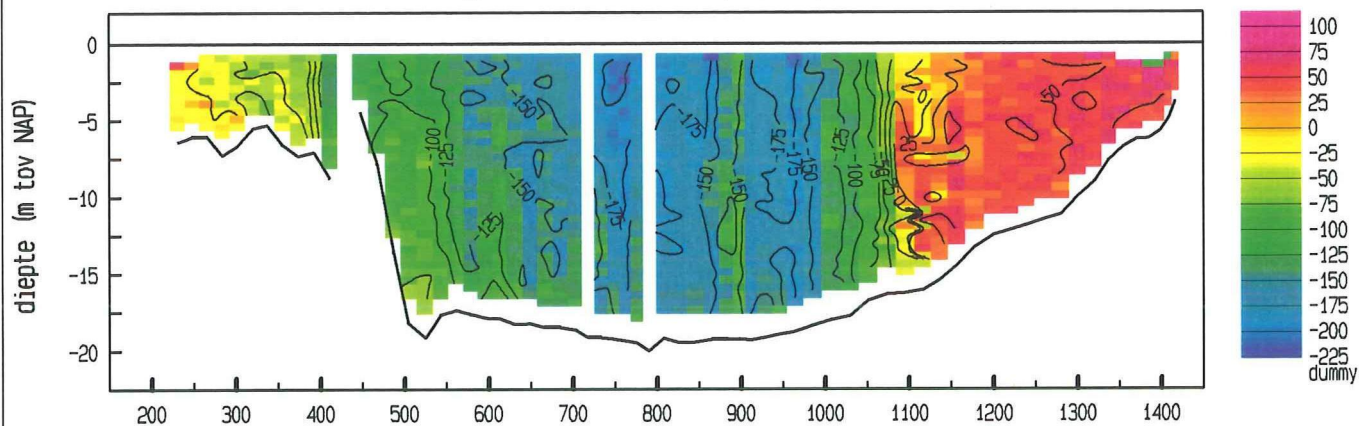
raaidebiet (hp) : -14051 m<sup>3</sup>/sec

adcpfile : data/gevalid/2102/scho016a.val

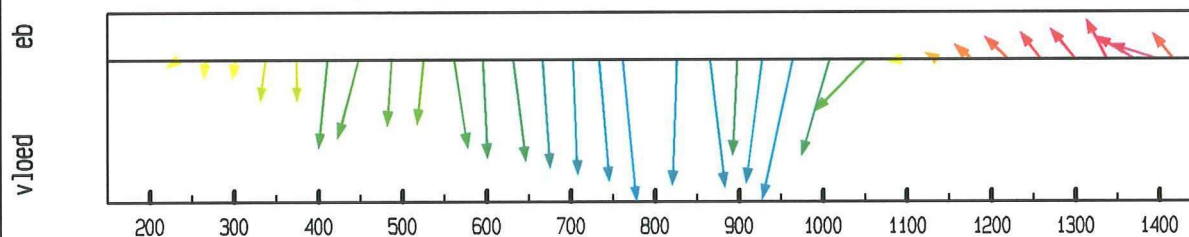
Schaar Oost dd 8 september 1995  
adcpfile : data/gevalid/2102/scho017a.val

tijd : 1217 - 1223

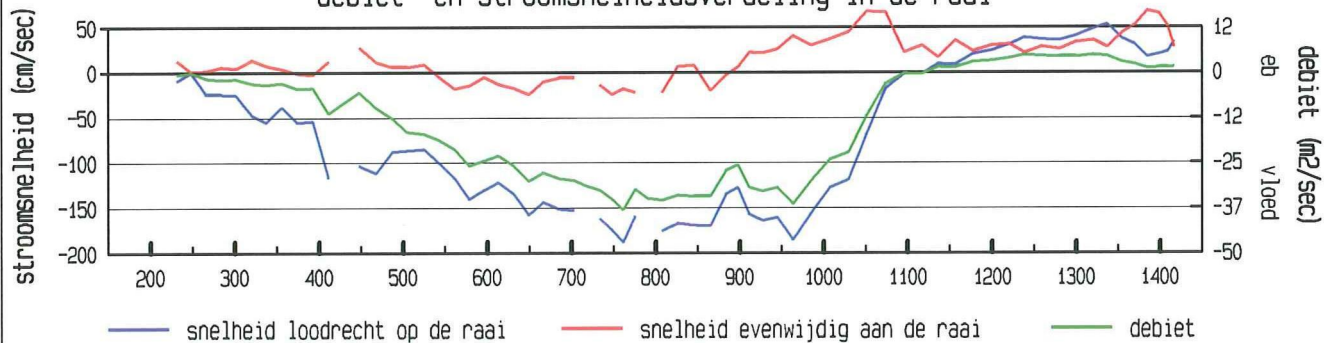
gemeten snelheid (cm/sec)



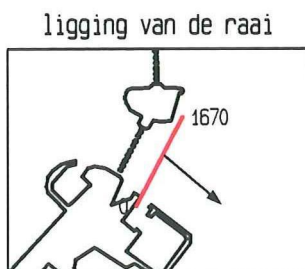
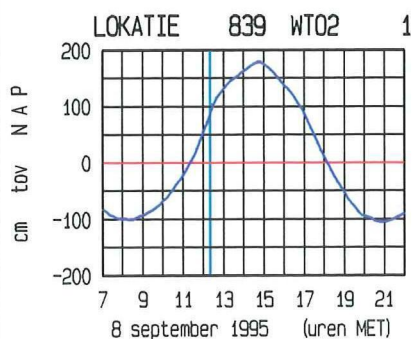
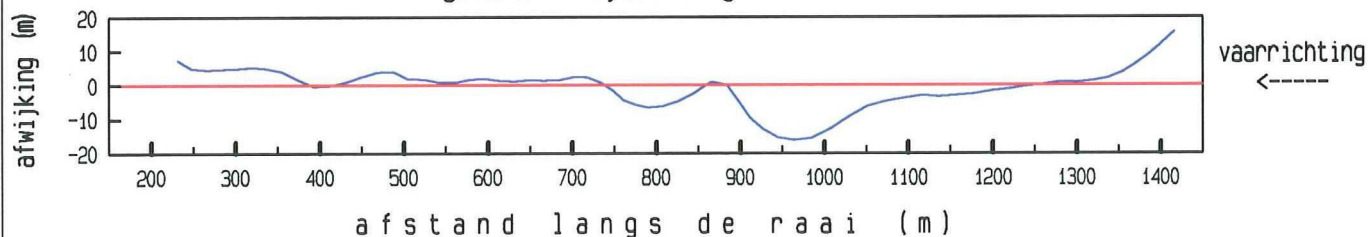
gemiddelde stroomsnelheid in de vertikaal



debiet- en stroomsnelheidsverdeling in de raai



gevaaren traject langs de raai



maximum gemiddelde stroomsnelheid :

afstand uit nulpunt : 964 m

stroomsnelheid : 189 cm/sec

stroomrichting : 130 °

doorstroomoppervlakte : 17609 m<sup>2</sup>

raaidebiet (hp) : -16300 m<sup>3</sup>/sec

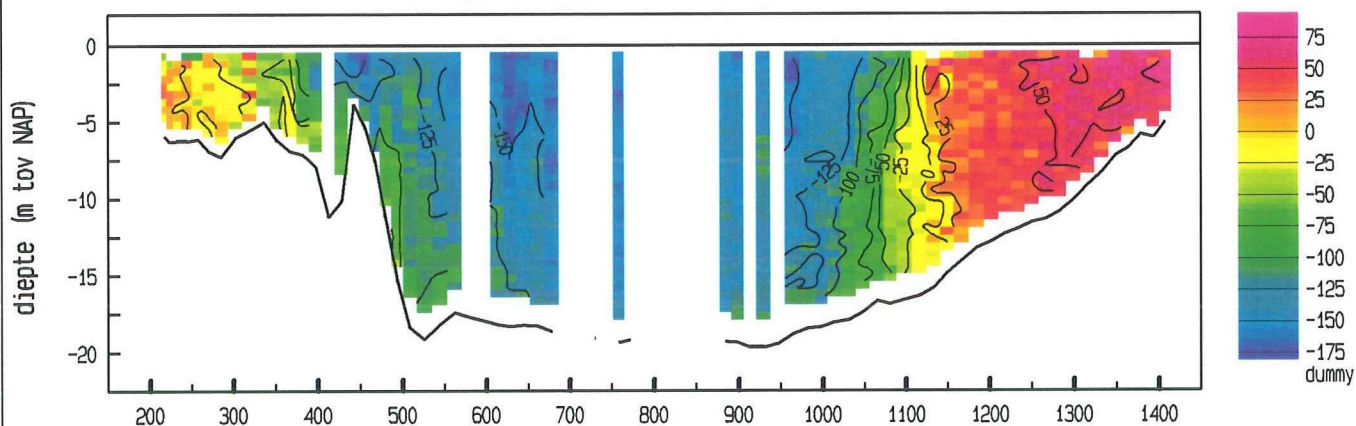
adcpfile : data/gevalid/2102/scho017a.val



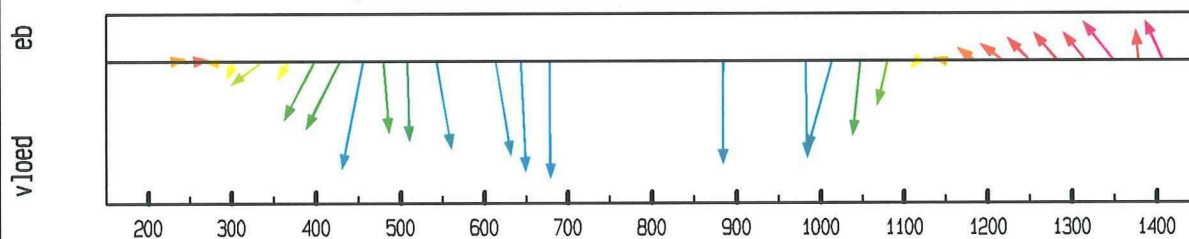
Schaar Oost dd 8 september 1995  
 adcpfile : data/gevalid/2102/scho018a.val

tijd : 1231 - 1238

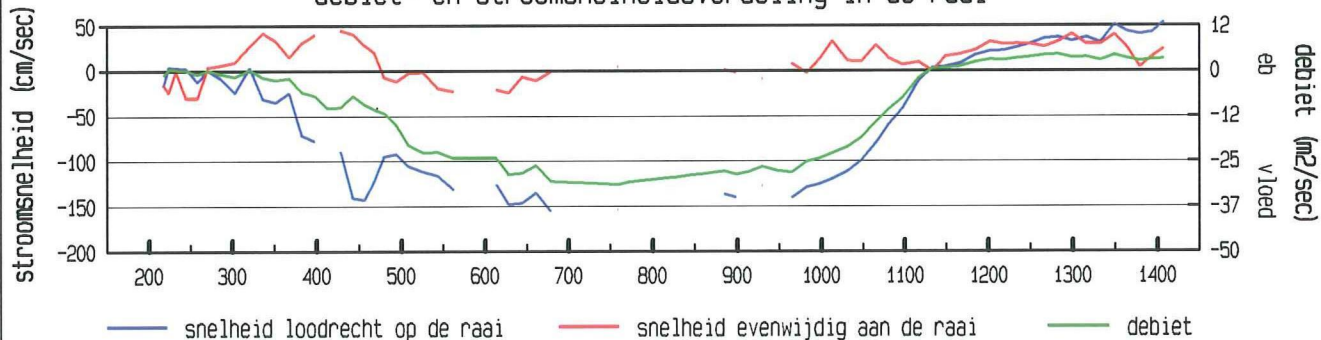
gemeten snelheid (cm/sec)



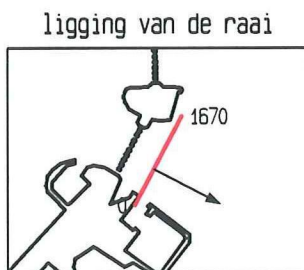
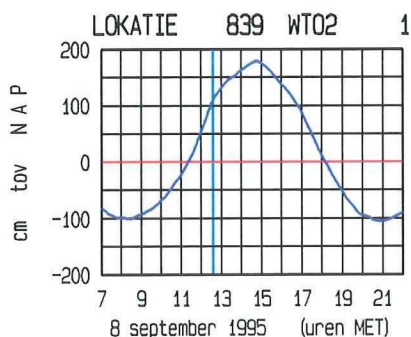
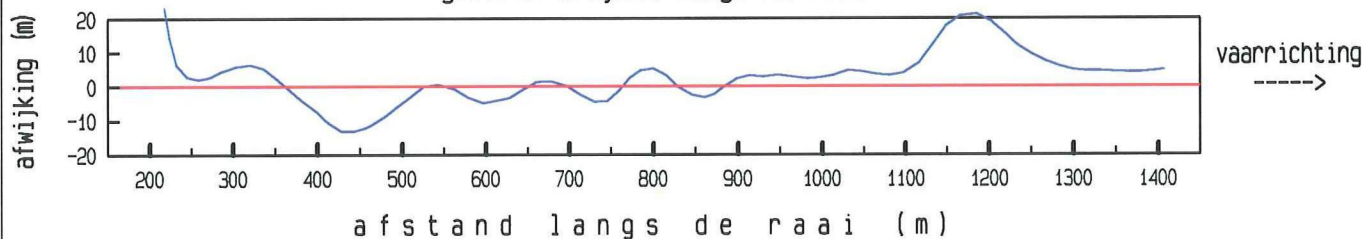
gemiddelde stroomsnelheid in de vertikaal



debiet- en stroomsnelheidsverdeling in de raai



gevaren traject langs de raai



maximum gemiddelde stroomsnelheid :

afstand uit nulpunt : 678 m

stroomsnelheid : 155 cm/sec

stroomrichting : 118 °

doorstroomoppervlakte : 18029 m²

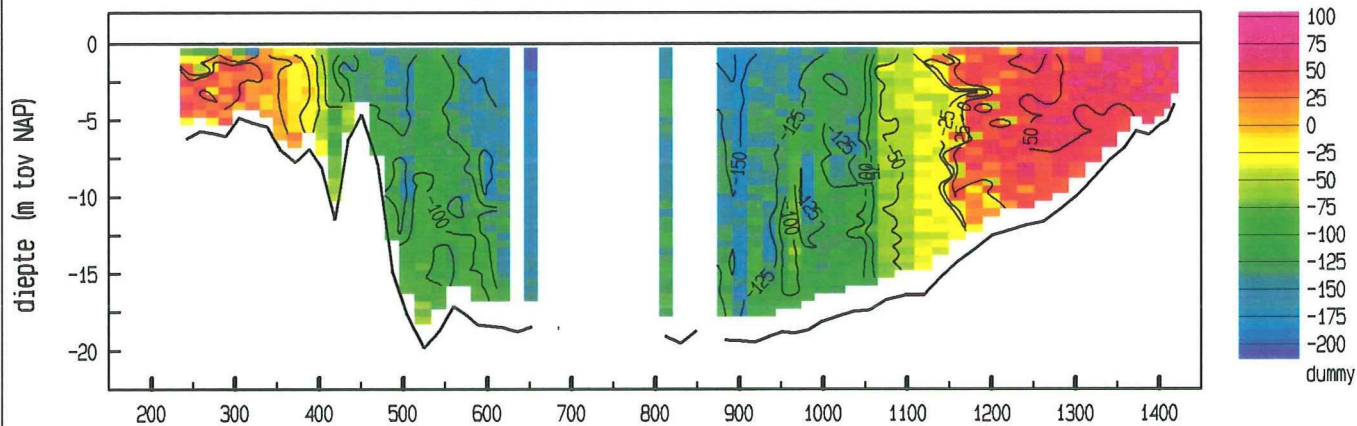
raaidebiet (hp) : -15987 m³/sec

adcpfile : data/gevalid/2102/scho018a.val

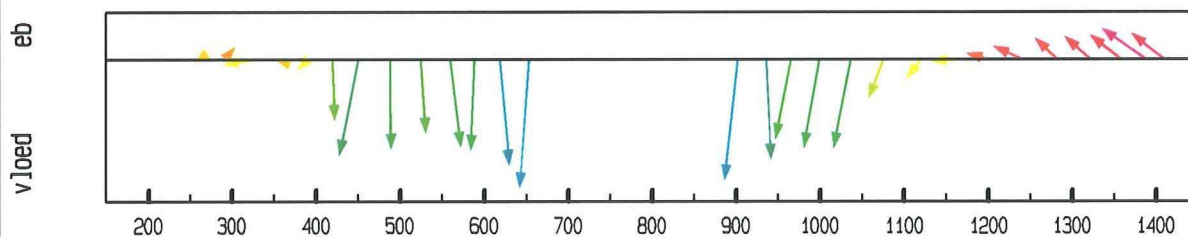
Schaar Oost dd 8 september 1995  
 adcpfile : data/gevalid/2102/scho019a.val

tijd : 1246 - 1252

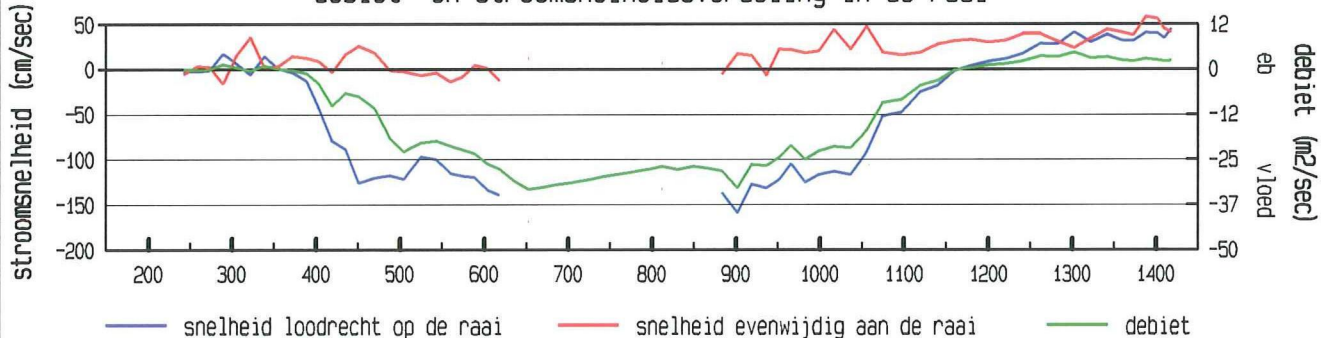
gemeten snelheid (cm/sec)



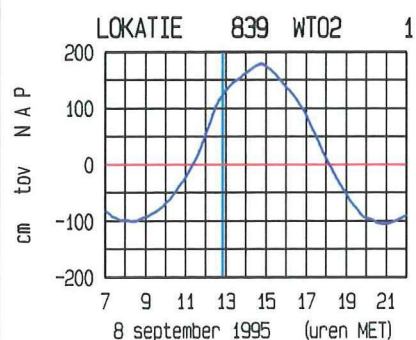
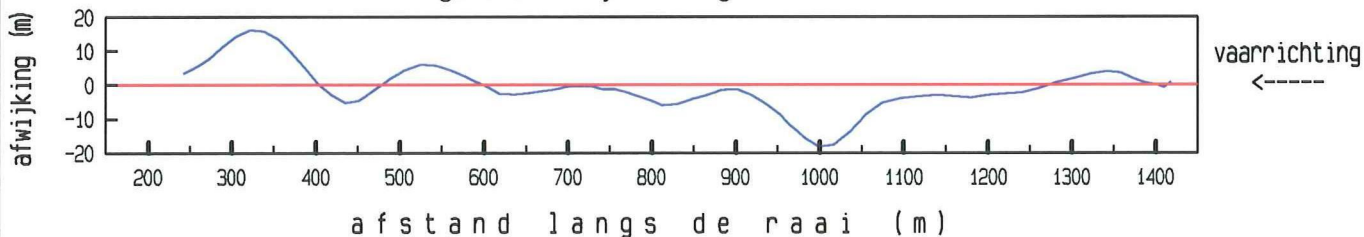
gemiddelde stroomsnelheid in de vertikaal



debiet- en stroomsnelheidsverdeling in de raai



gevaren traject langs de raai



maximum gemiddelde stroomsnelheid :

afstand uit nulpunt : 653 m

stroomsnelheid : 170 cm/sec

stroomrichting : 122 °

doorstroomoppervlakte : 17964 m<sup>2</sup>

raaidebiet (hp) : -15787 m<sup>3</sup>/sec

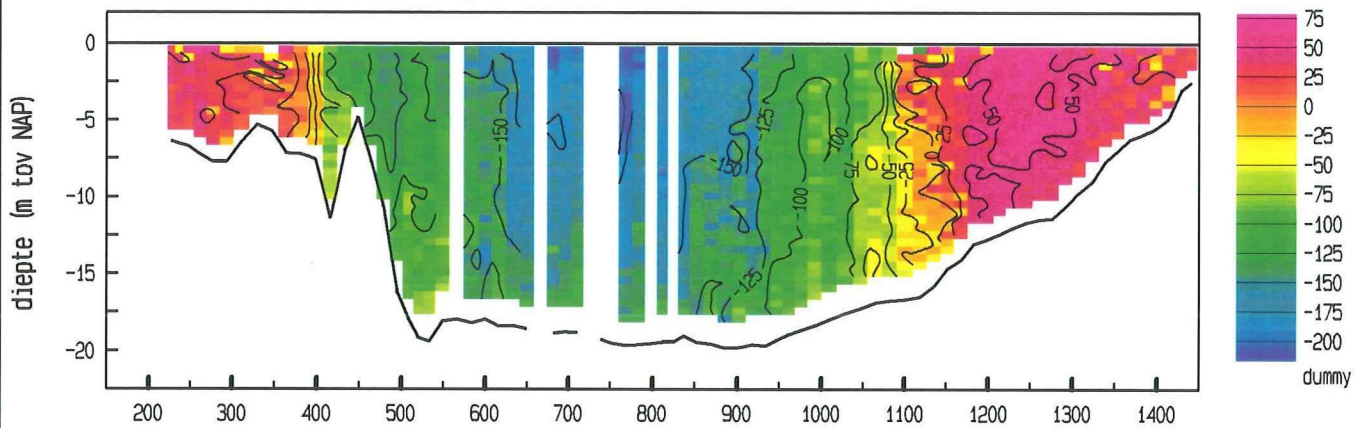
adcpfile : data/gevalid/2102/scho019a.val



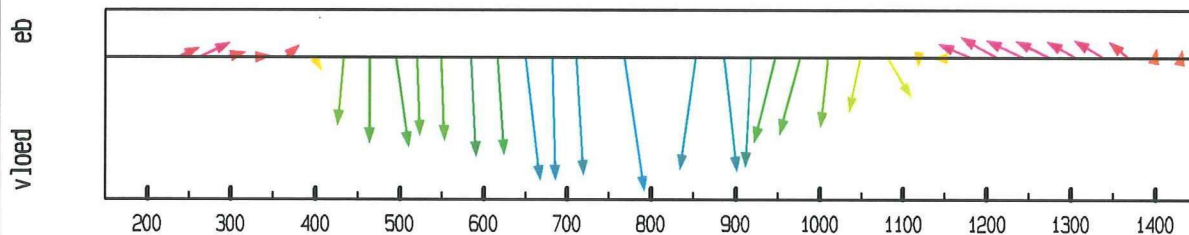
Schaar Oost dd 8 september 1995  
adcpfile : data/gevalid/2102/scho020a.val

tijd : 1300 - 1307

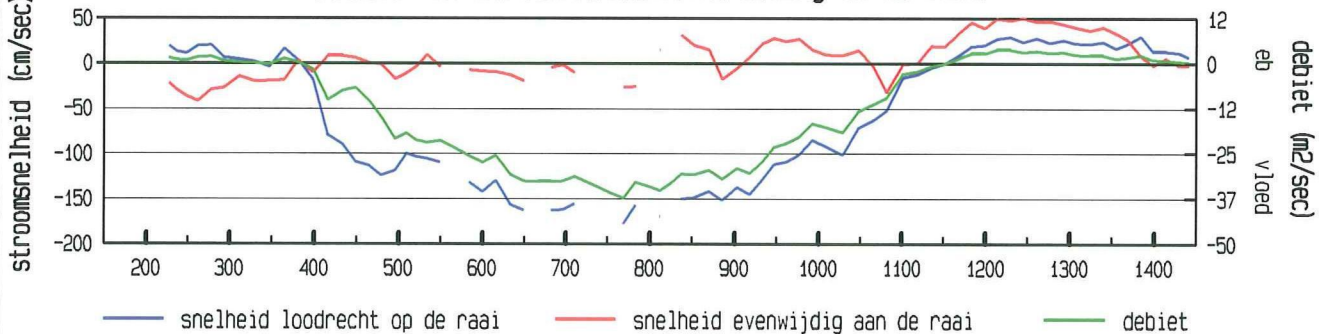
gemeten snelheid (cm/sec)



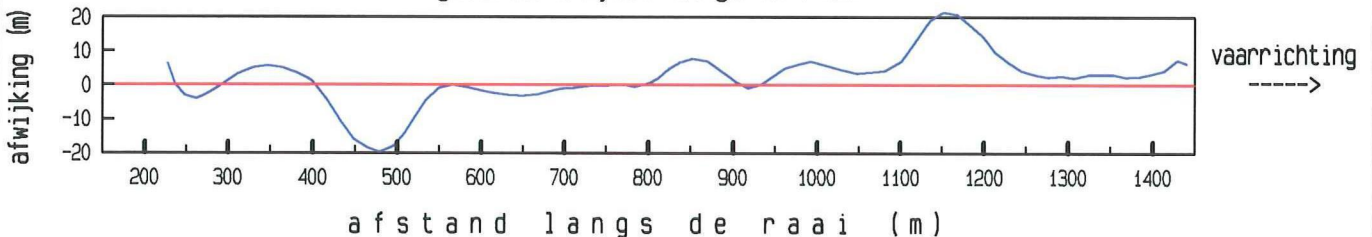
gemiddelde stroomsnelheid in de vertikaal



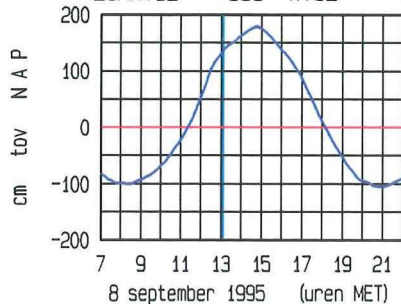
debiet- en stroomsnelheidsverdeling in de raai



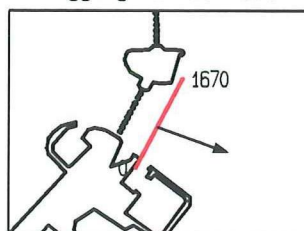
gevaaren traject langs de raai



LOKATIE 839 WT02 1



ligging van de raai



maximum gemiddelde stroomsnelheid :

afstand uit nulpunt : 768 m

stroomsnelheid : 179 cm/sec

stroomrichting : 110°

doorstroomoppervlakte : 18569 m²

raaidebiet (hp) : -16009 m³/sec

adcpfile : data/gevalid/2102/scho020a.val

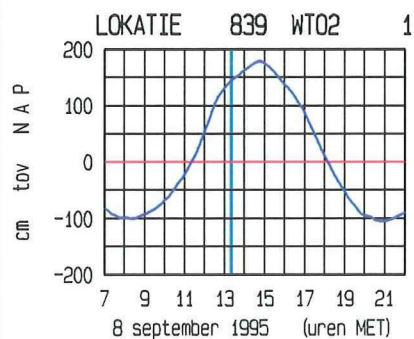
tijd : 1316 - 1323

debiet- en stroomsnelheidsverdeling in de 1980's

stroomsnelheid (cm/sec)

debiet (m³/sec)

— snelheid loodrecht op de raai — snelheid evenwijdig aan de raai — debiet



afstand uit nulpunt : 820 m  
stroomsnelheid : 174 cm/sec  
stroomrichting : 120 °

doorstroomoppervlakte : 18563 m<sup>2</sup>  
raaidebiet (hp) : -14354 m<sup>3</sup>/sec

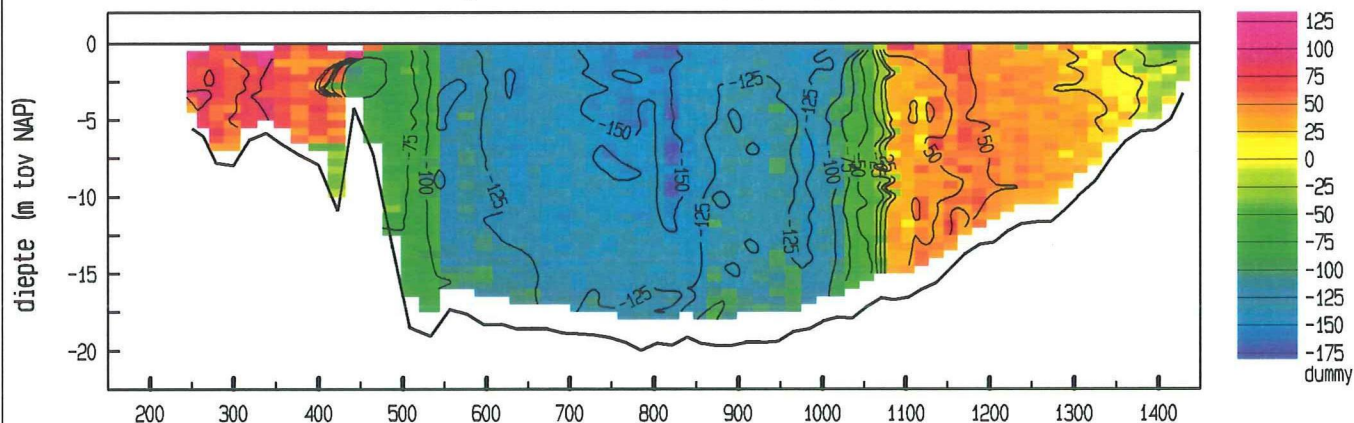
```
adcpfile : data/qevalid/2102/scho021a.val
```



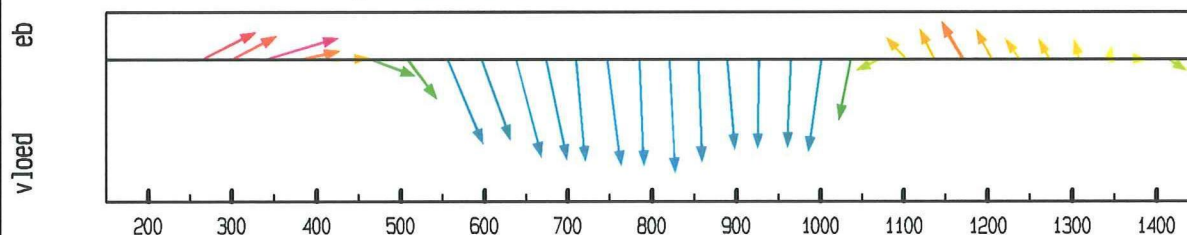
Schaar Oost dd 8 september 1995  
adcpfile : data/gevalid/2102/scho022a.val

tijd : 1334 - 1340

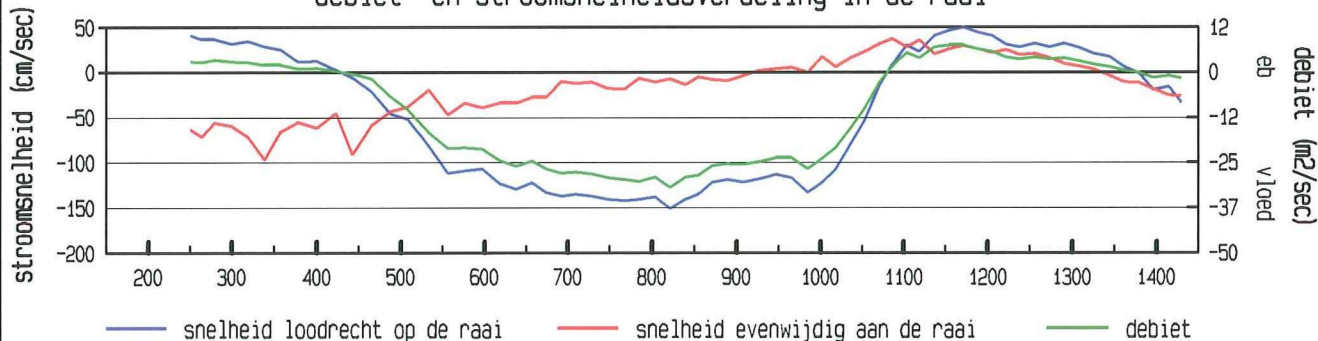
gemeten snelheid (cm/sec)



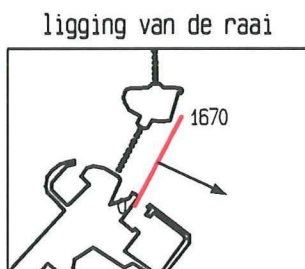
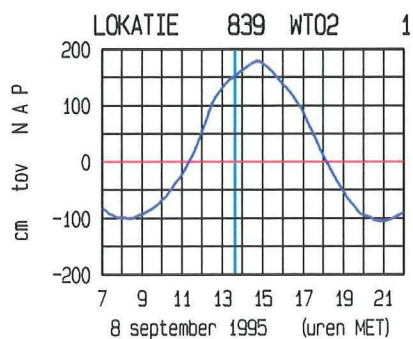
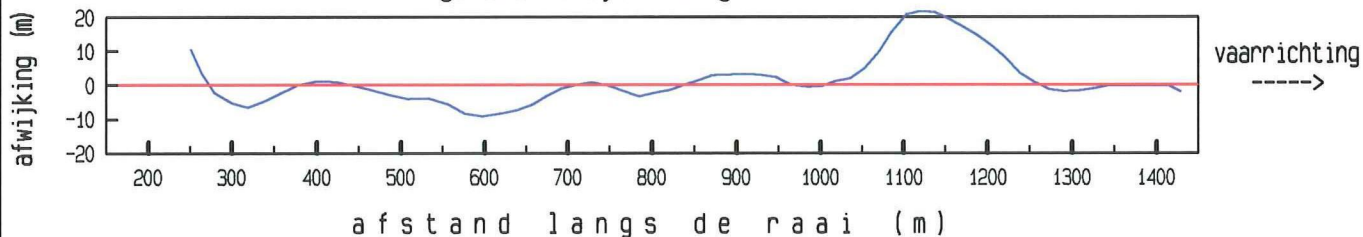
gemiddelde stroomsnelheid in de vertikaal



debiet- en stroomsnelheidsverdeling in de raai



gevaaren traject langs de raai



maximum gemiddelde stroomsnelheid :

afstand uit nulpunt : 821 m

stroomsnelheid : 150 cm/sec

stroomrichting : 115 °

doorstroomoppervlakte : 18521 m²

raaidebiet (hp) : -12254 m³/sec

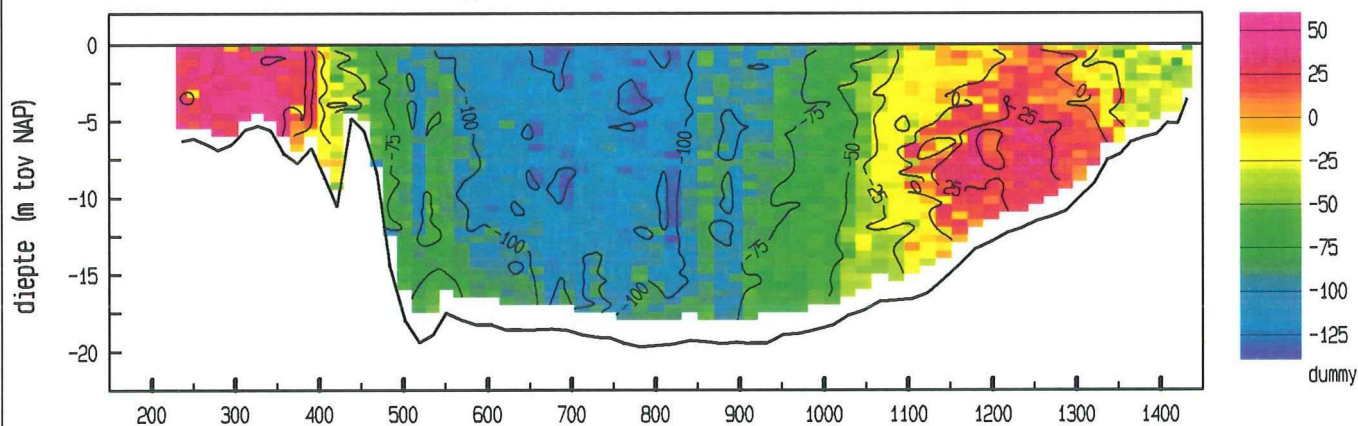
adcpfile : data/gevalid/2102/scho022a.val



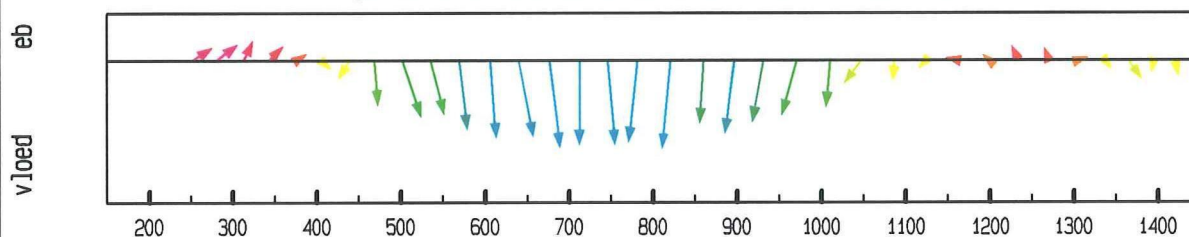
Schaar Oost dd 8 september 1995  
adcpfile : data/gevalid/2102/scho023a.val

tijd : 1346 - 1353

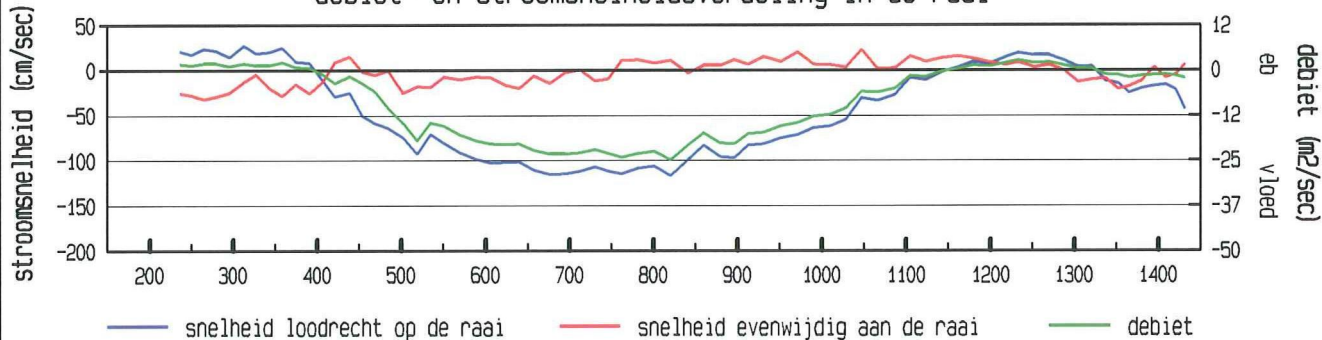
gemeten snelheid (cm/sec)



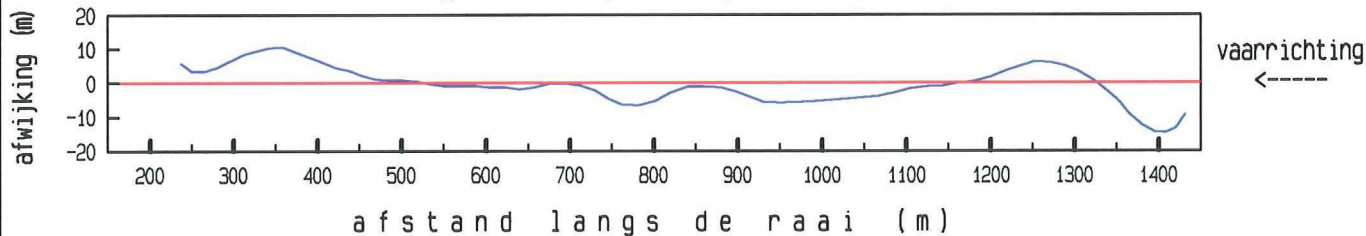
gemiddelde stroomsnelheid in de vertikaal



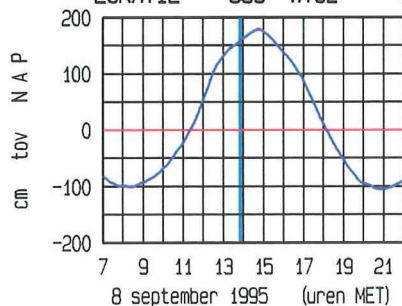
debiet- en stroomsnelheidsverdeling in de raai



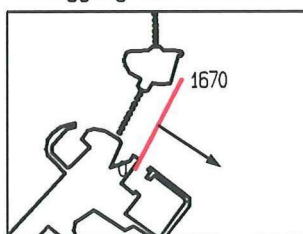
gevaaren traject langs de raai



LOKATIE 839 WT02 1



ligging van de raai



maximum gemiddelde stroomsnelheid :

afstand uit nulpunt : 821 m

stroomsnelheid : 117 cm/sec

stroomrichting : 123 °

doorstroomoppervlakte : 18704 m<sup>2</sup>

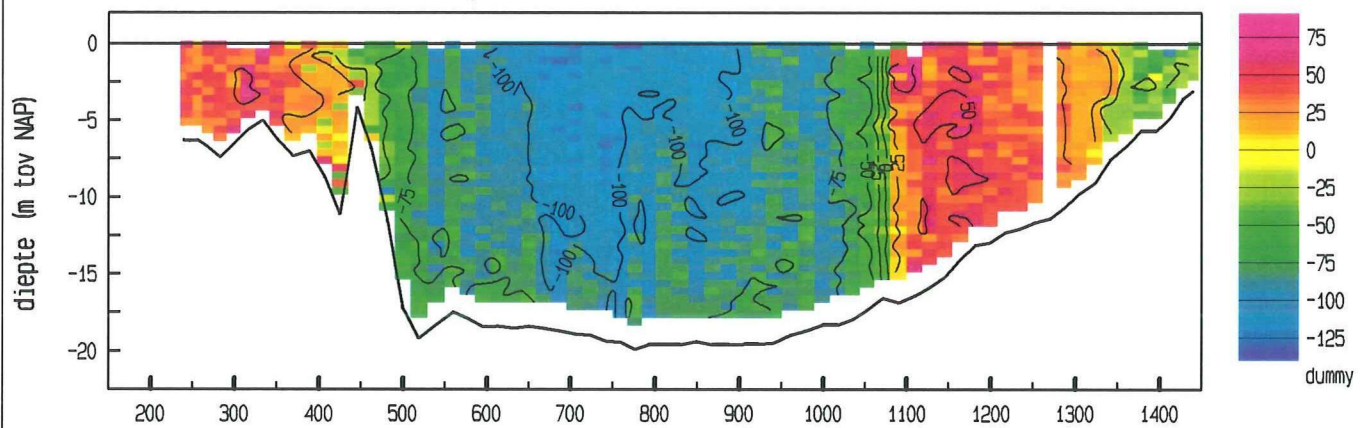
raaidebiet (hp) : -10826 m<sup>3</sup>/sec

adcpfile : data/gevalid/2102/scho023a.val

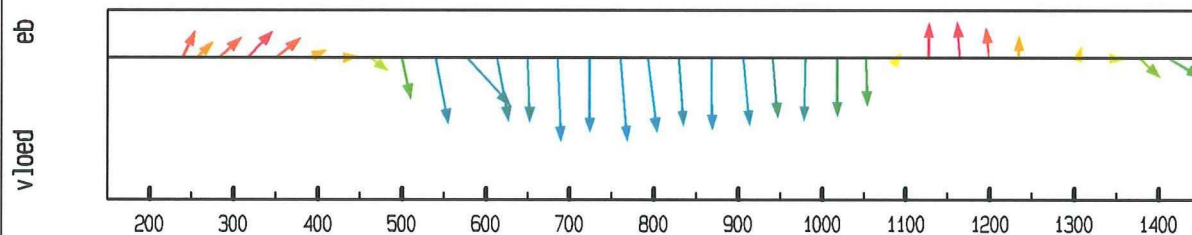
Schaar Oost dd 8 september 1995  
adcpfile : data/gevalid/2102/scho024a.val

tijd : 1401 - 1407

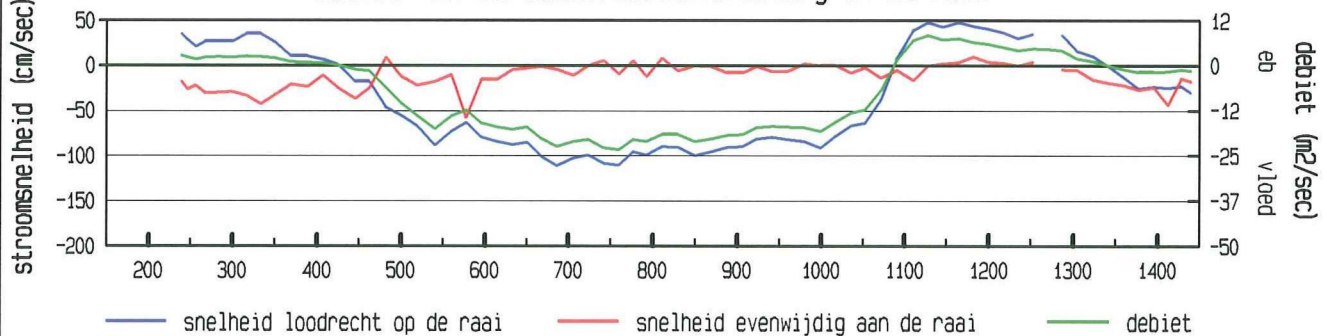
gemeten snelheid (cm/sec)



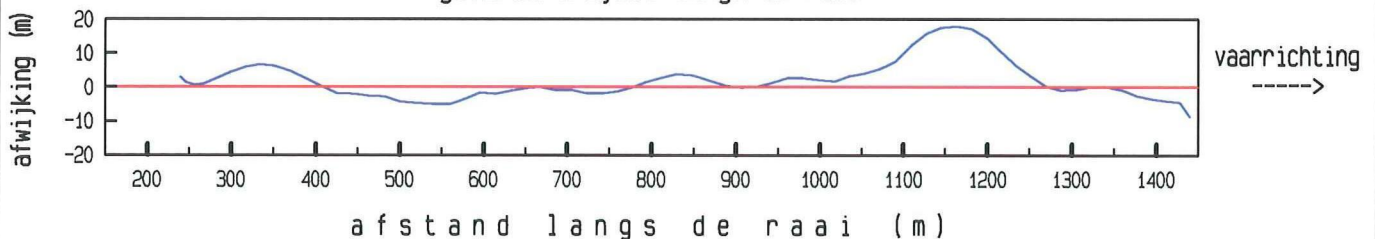
gemiddelde stroomsnelheid in de vertikaal



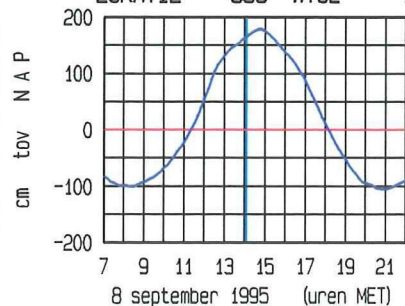
debiet- en stroomsnelheidsverdeling in de raai



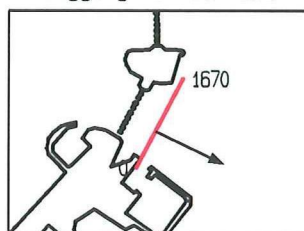
gevaaren traject langs de raai



LOKATIE 839 WT02 1



ligging van de raai



maximum gemiddelde stroomsnelheid :

afstand uit nulpunt : 686 m

stroomsnelheid : 111 cm/sec

stroomrichting : 116 °

doorstroomoppervlakte : 18790 m²

raaidebiet (hp) : -9044 m³/sec

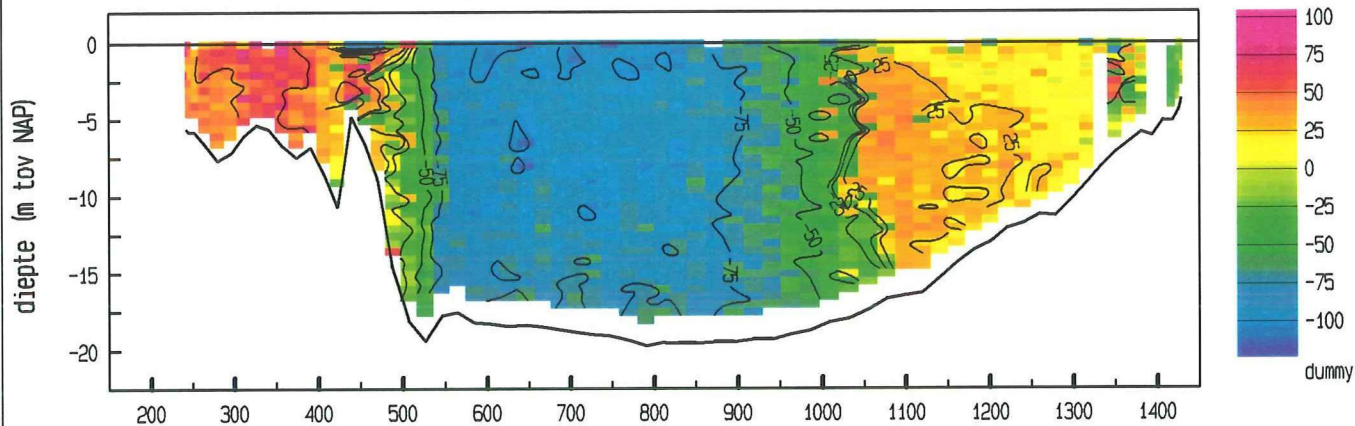
adcpfile : data/gevalid/2102/scho024a.val



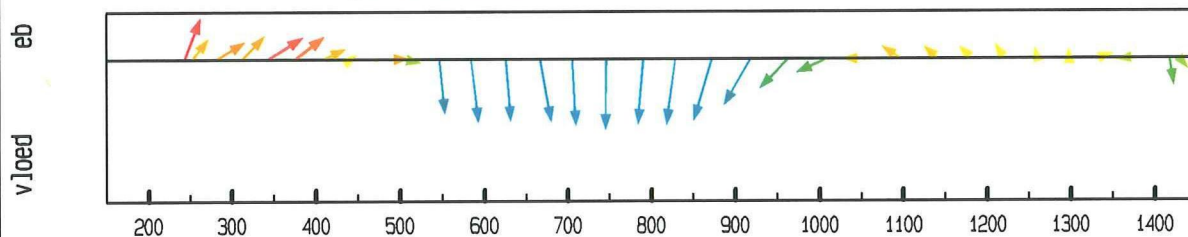
Schaar Oost dd 8 september 1995  
adcpfile : data/gevalid/2102/scho025a.val

tijd : 1417 - 1424

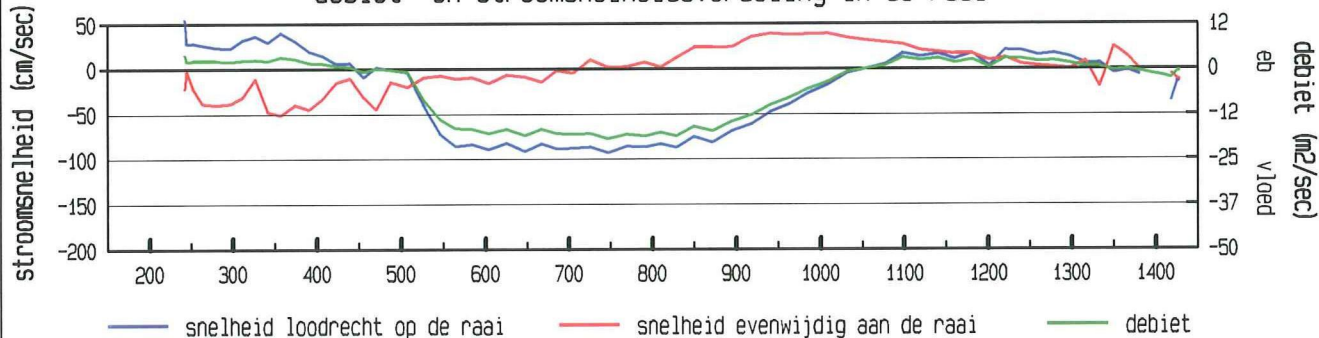
gemeten snelheid (cm/sec)



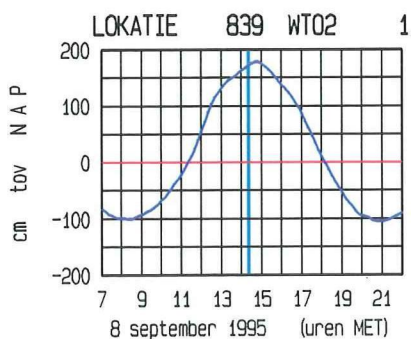
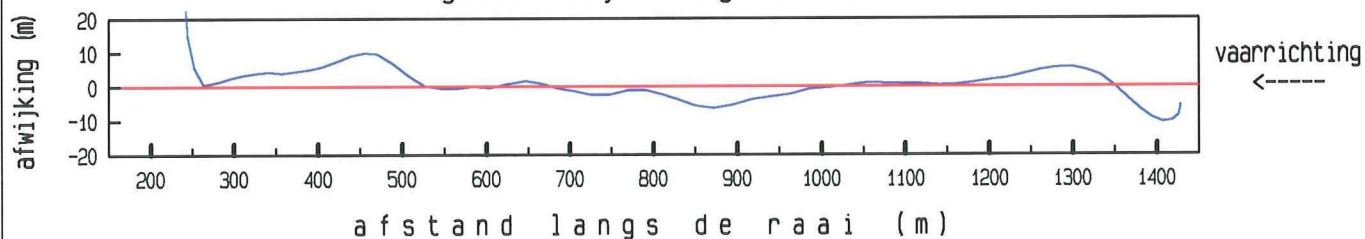
gemiddelde stroomsnelheid in de vertikaal



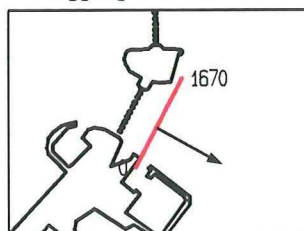
debiet- en stroomsnelheidsverdeling in de raai



gevaren traject langs de raai



ligging van de raai



maximum gemiddelde stroomsnelheid :

afstand uit nulpunt : 747 m

stroomsnelheid : 93 cm/sec

stroomrichting : 119 °

doorstroomoppervlakte : 18746 m<sup>2</sup>

raaidebiet (hp) : -6625 m<sup>3</sup>/sec

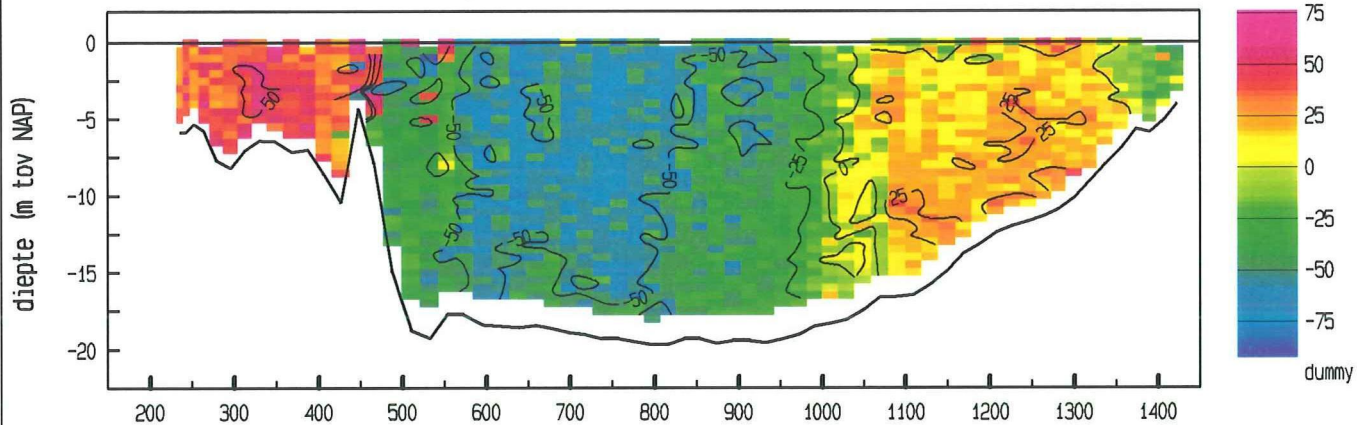
adcpfile : data/gevalid/2102/scho025a.val



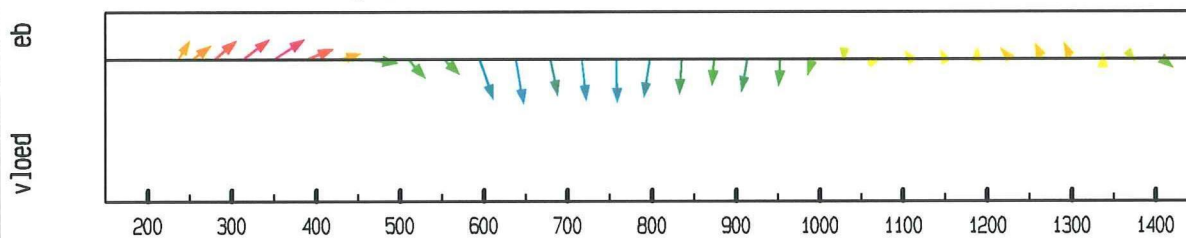
Schaar Oost dd 8 september 1995  
adcpfile : data/gevalid/2102/scho026a.val

tijd : 1432 - 1438

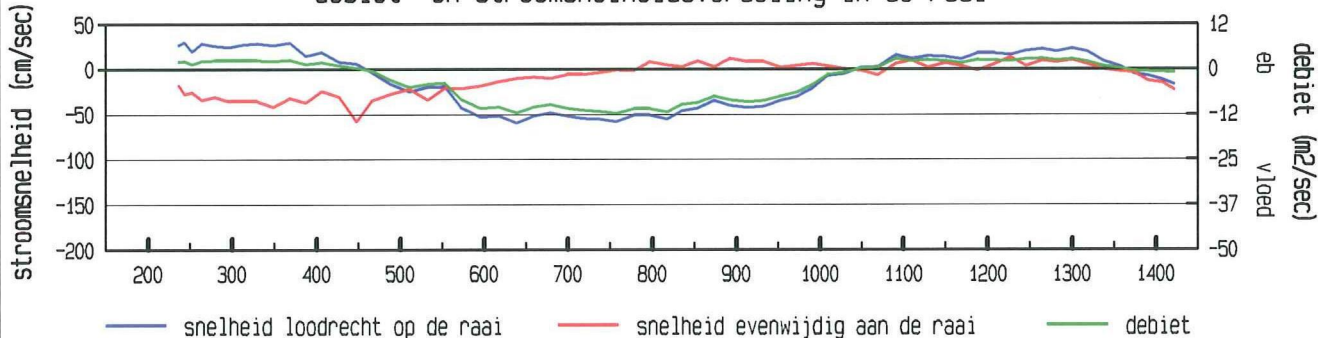
gemeten snelheid (cm/sec)



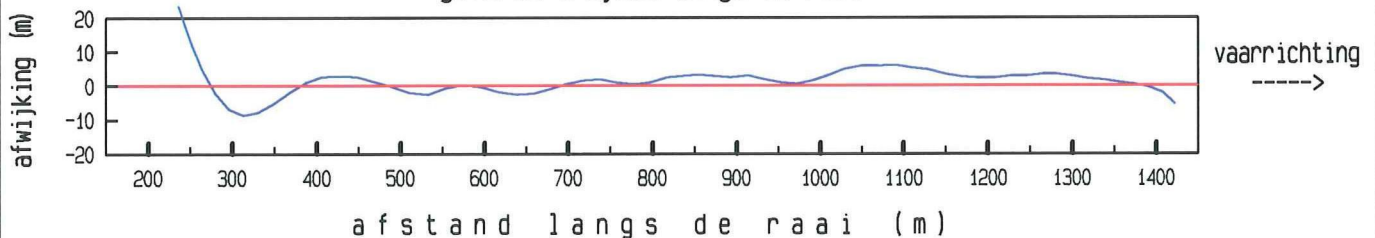
gemiddelde stroomsnelheid in de vertikaal



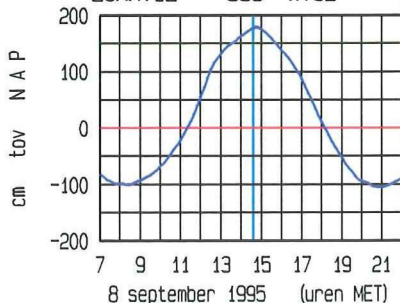
debiet- en stroomsnelheidsverdeling in de raai



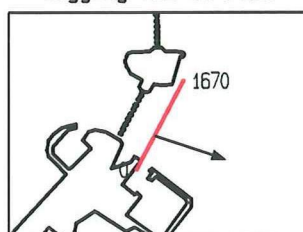
gevaaren traject langs de raai



LOKATIE 839 WT02 1



ligging van de raai



maximum gemiddelde stroomsnelheid :

afstand uit nulpunt : 639 m

stroomsnelheid : 60 cm/sec

stroomrichting : 108 °

doorstroomoppervlakte : 18942 m<sup>2</sup>

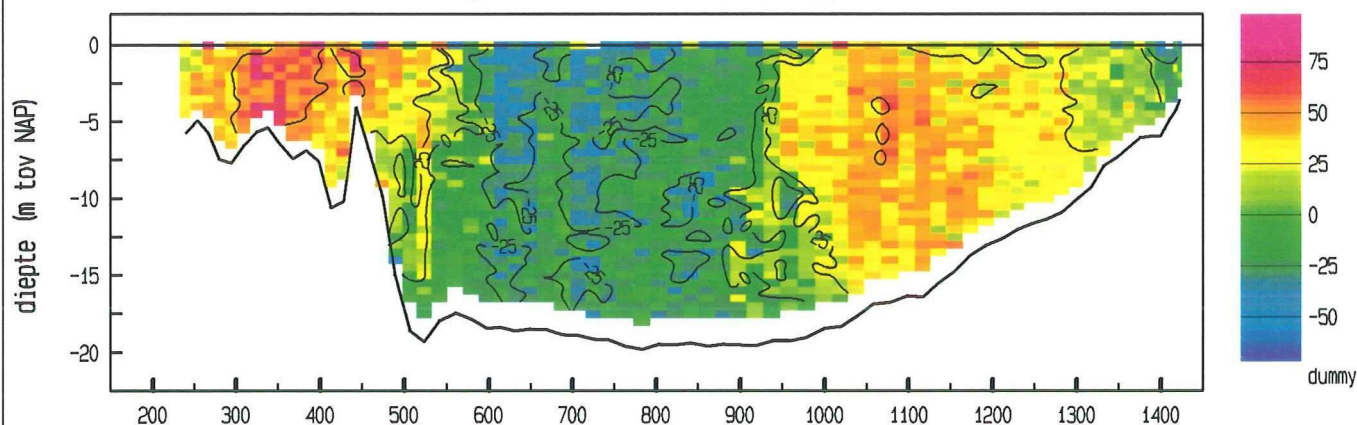
raaidebiet (hp) : -3607 m<sup>3</sup>/sec

adcpfile : data/gevalid/2102/scho026a.val

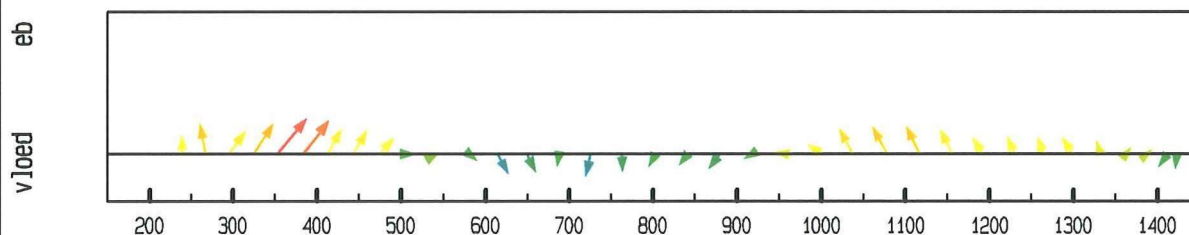
Schaar Oost dd 8 september 1995  
adcpfile : data/gevalid/2102/scho027a.val

tijd : 1451 - 1457

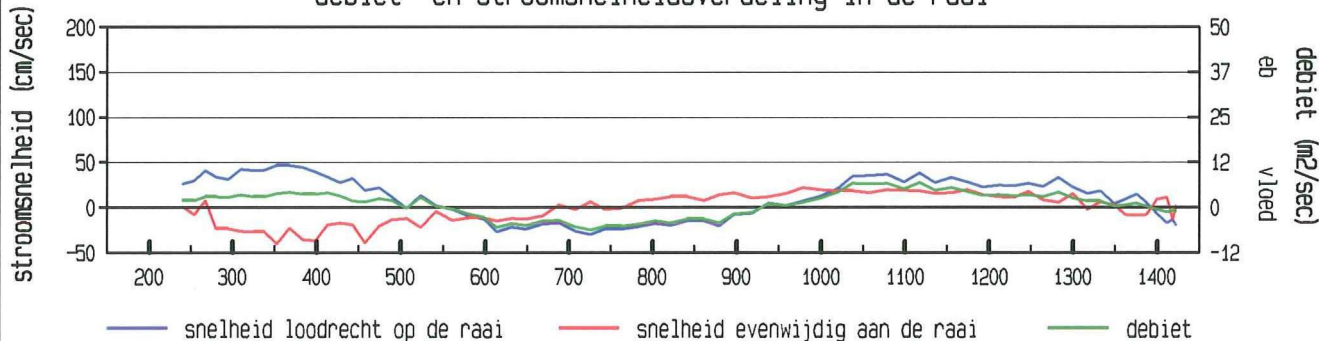
gemeten snelheid (cm/sec))



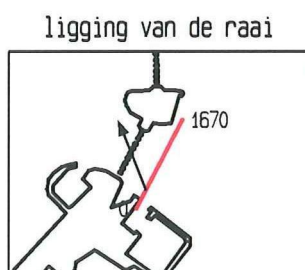
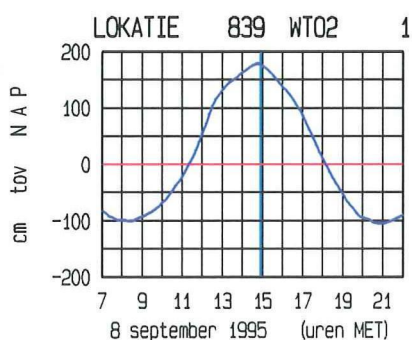
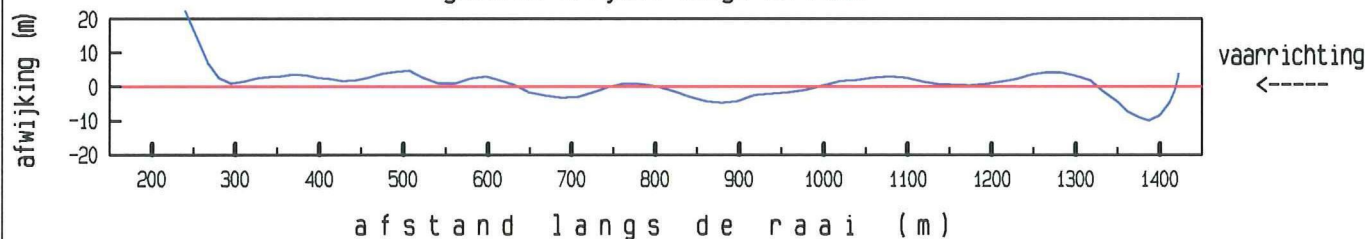
gemiddelde stroomsnelheid in de vertikaal



debiet- en stroomsnelheidsverdeling in de raai



gevaren traject langs de raai



maximum gemiddelde stroomsnelheid :

afstand uit nulpunt : 352 m

stroomsnelheid : 62 cm/sec

stroomrichting : 338 °

doorstroomoppervlakte : 18865 m<sup>2</sup>

raaidebiet (hp) : 1064 m<sup>3</sup>/sec

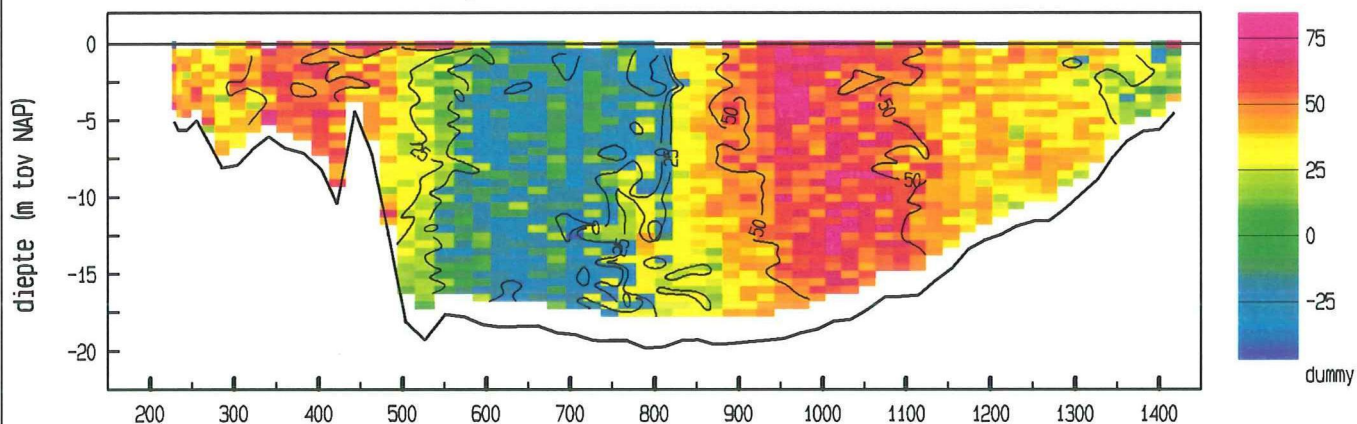
adcpfile : data/gevalid/2102/scho027a.val



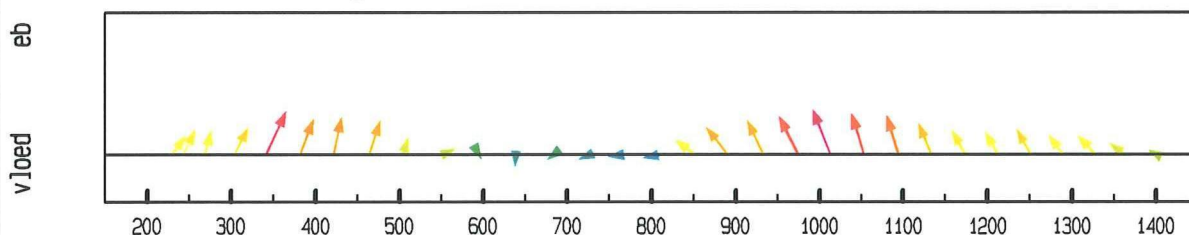
Schaar Oost dd 8 september 1995  
 adcpfile : data/gevalid/2102/scho028a.val

tijd : 1503 - 1508

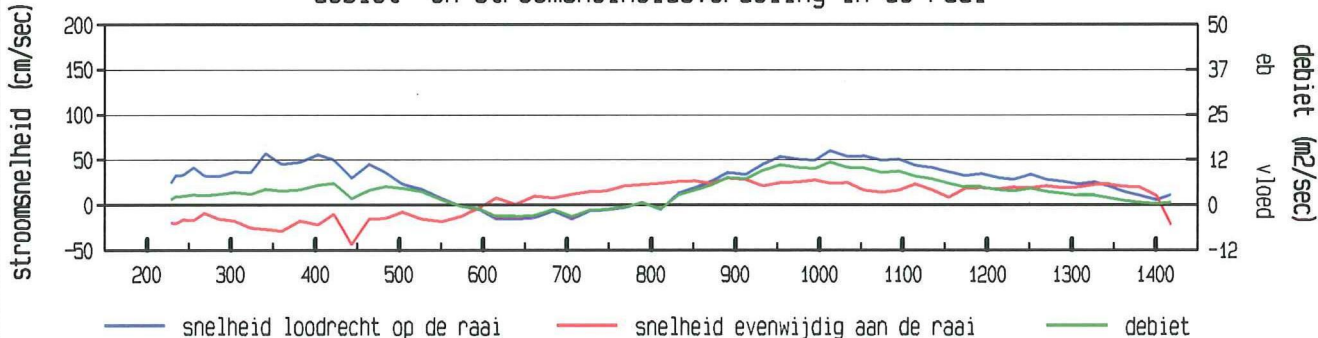
gemeten snelheid (cm/sec)



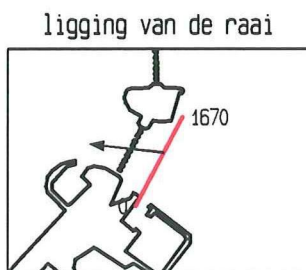
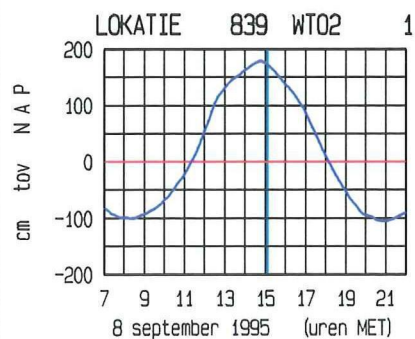
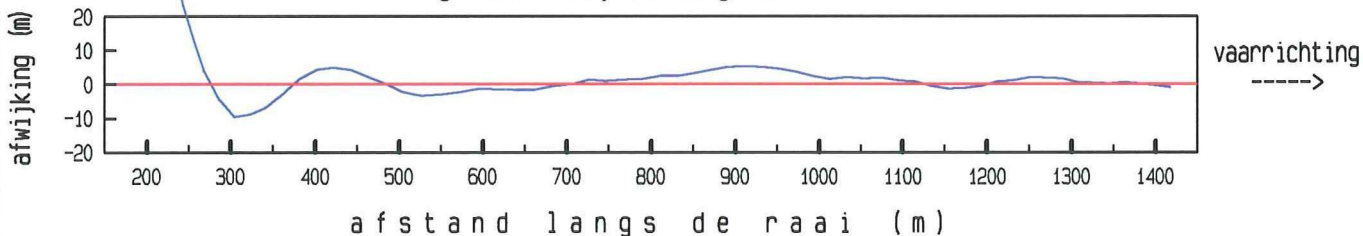
gemiddelde stroomsnelheid in de vertikaal



debiet- en stroomsnelheidsverdeling in de raai



gevaaren traject langs de raai



maximum gemiddelde stroomsnelheid :

afstand uit nulpunt : 1013 m

stroomsnelheid : 64 cm/sec

stroomrichting : 276 °

doorstroomoppervlakte : 18845 m<sup>2</sup>

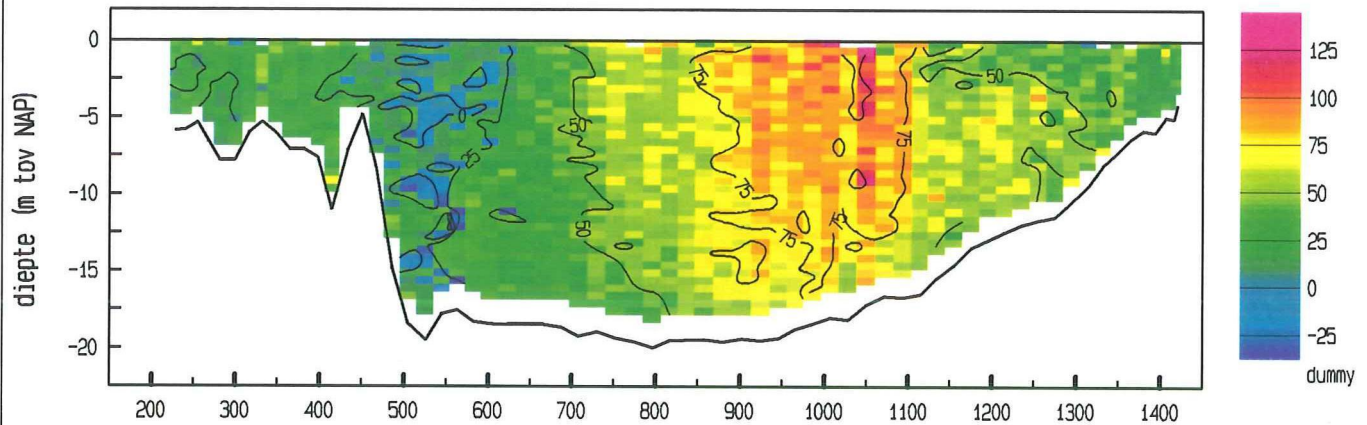
raaidebiet (hp) : 4448 m<sup>3</sup>/sec

adcpfile : data/gevalid/2102/scho028a.val

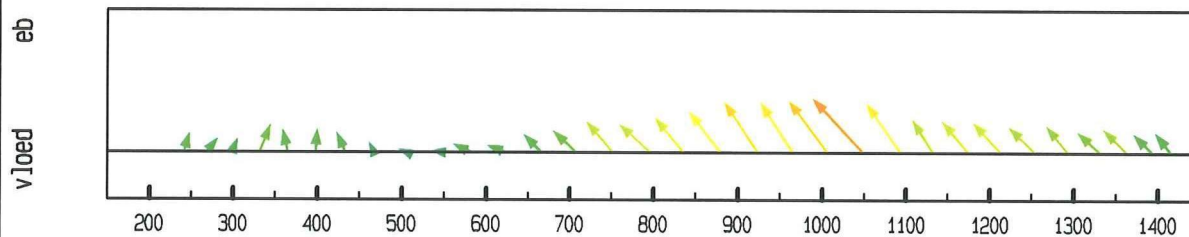
Schaar Oost dd 8 september 1995  
adcpfile : data/gevalid/2102/scho029a.val

tijd : 1517 - 1523

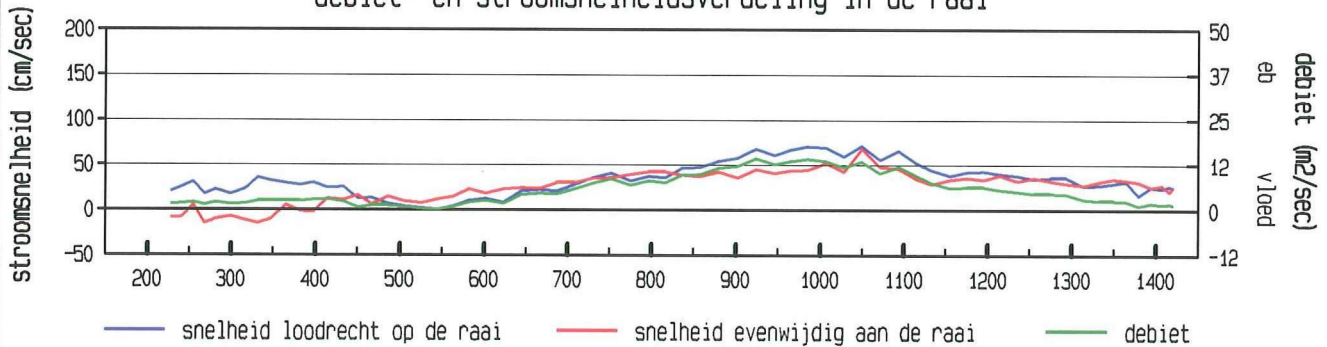
gemeten snelheid (cm/sec)



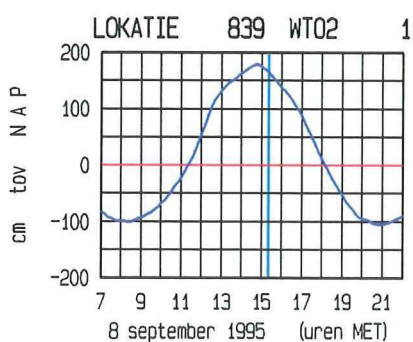
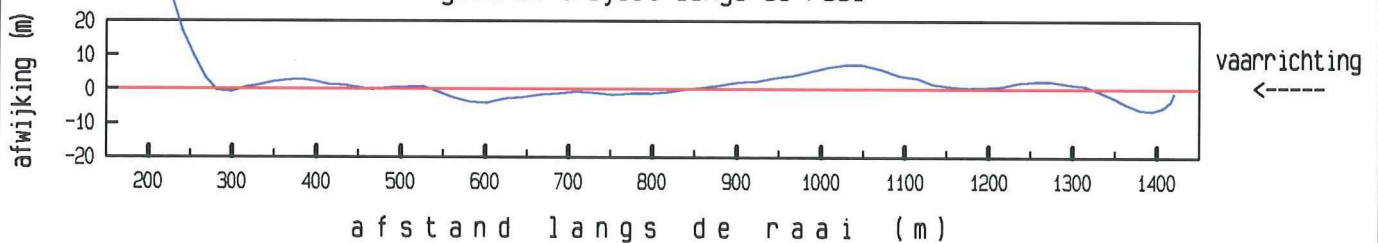
gemiddelde stroomsnelheid in de vertikaal



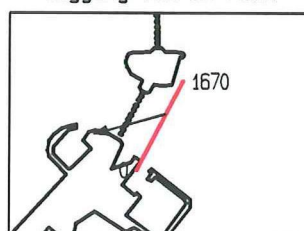
debiet- en stroomsnelheidsverdeling in de raai



gevaaren traject langs de raai



ligging van de raai



maximum gemiddelde stroomsnelheid :

afstand uit nulpunt : 1050 m

stroomsnelheid : 98 cm/sec

stroomrichting : 255°

doorstroomoppervlakte : 18825 m²

raaidebiet (hp) : 6871 m³/sec

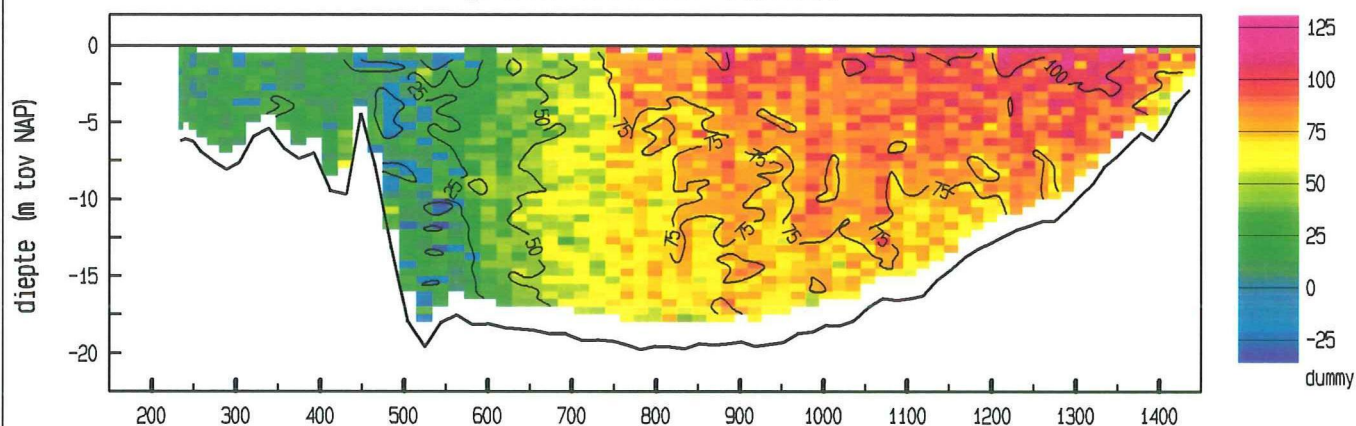
adcpfile : data/gevalid/2102/scho029a.val



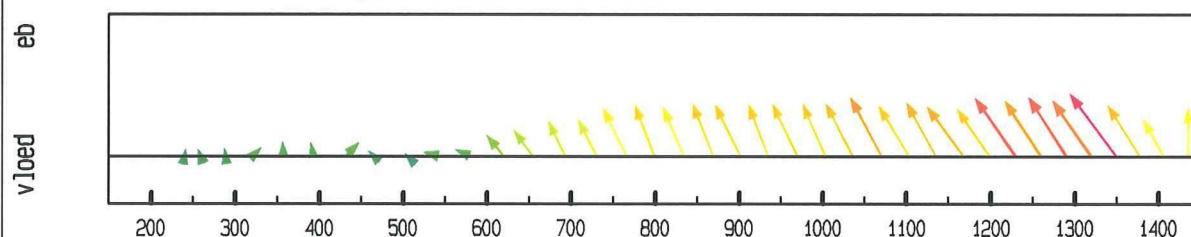
Schaar Oost dd 8 september 1995  
adcpfile : data/gevalid/2102/scho030a.val

tijd : 1532 - 1539

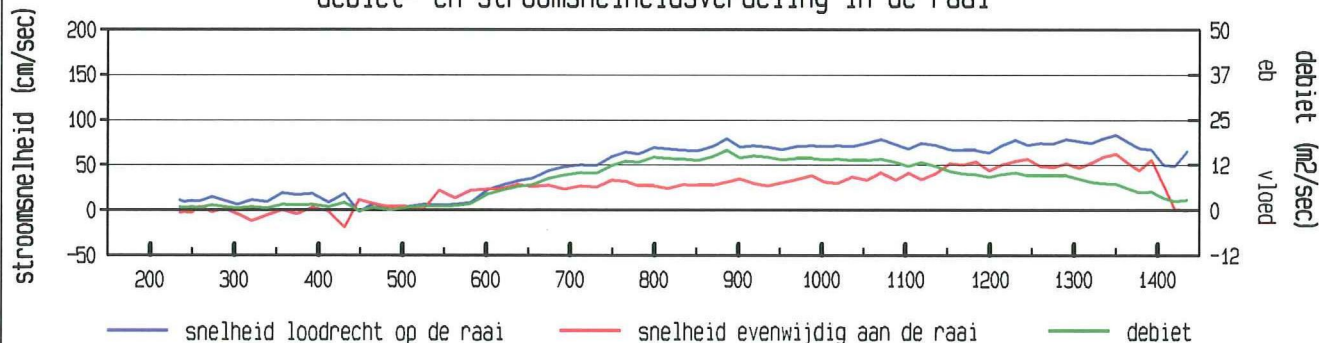
gemeten snelheid (cm/sec)



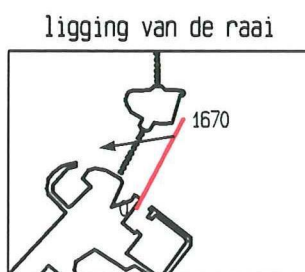
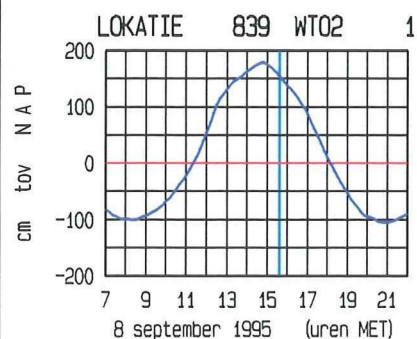
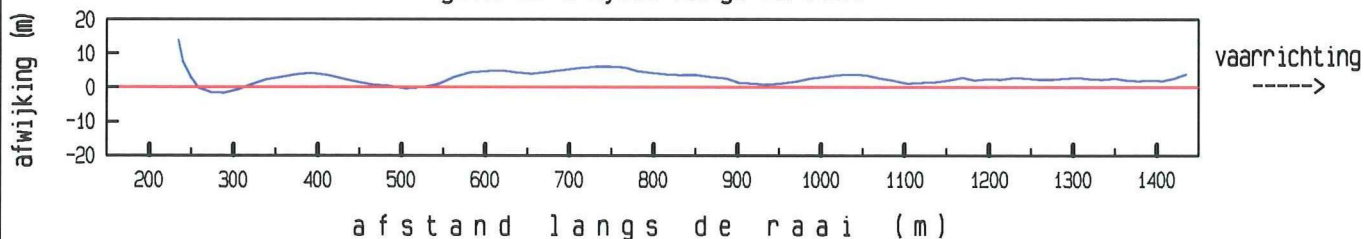
gemiddelde stroomsnelheid in de vertikaal



debiet- en stroomsnelheidsverdeling in de raai



gevaren traject langs de raai



maximum gemiddelde stroomsnelheid :

afstand uit nulpunt : 1350 m

stroomsnelheid : 104 cm/sec

stroomrichting : 261 °

doorstroomoppervlakte : 18693 m<sup>2</sup>

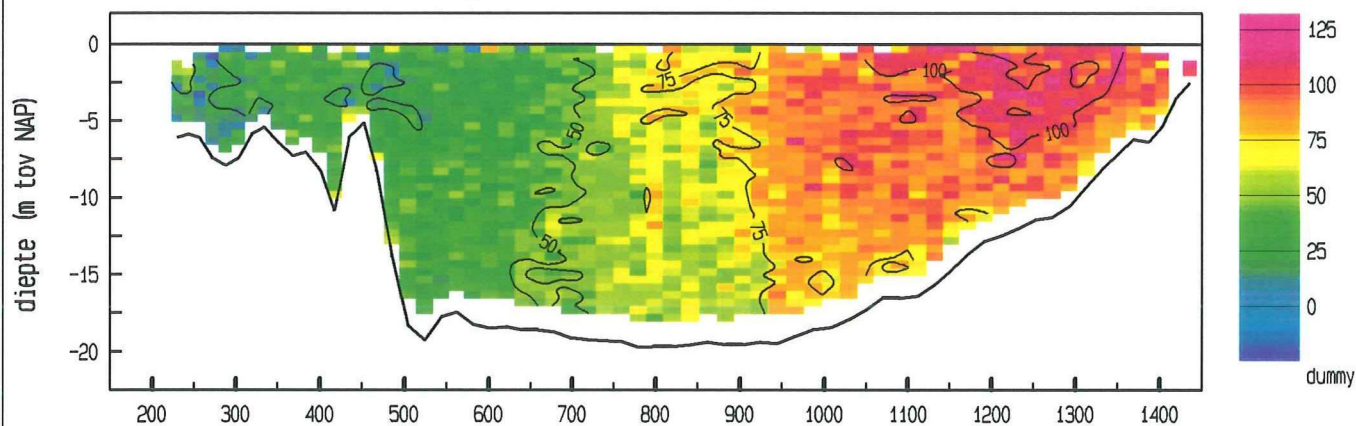
raaidebiet (hp) : 9528 m<sup>3</sup>/sec

adcpfile : data/gevalid/2102/scho030a.val

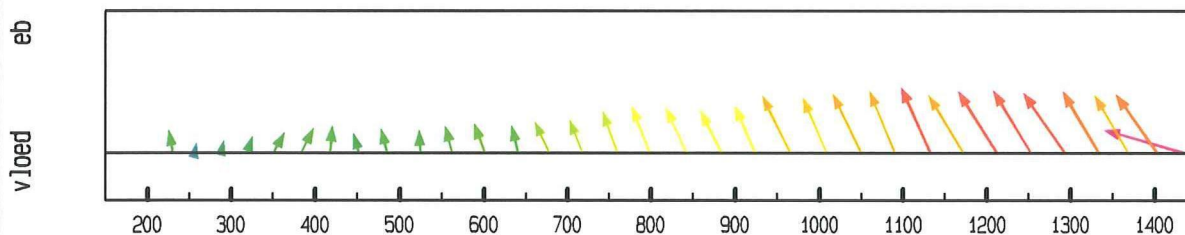
Schaar Oost dd 8 september 1995  
adcpfile : data/gevalid/2102/scho031a.val

tijd : 1545 - 1551

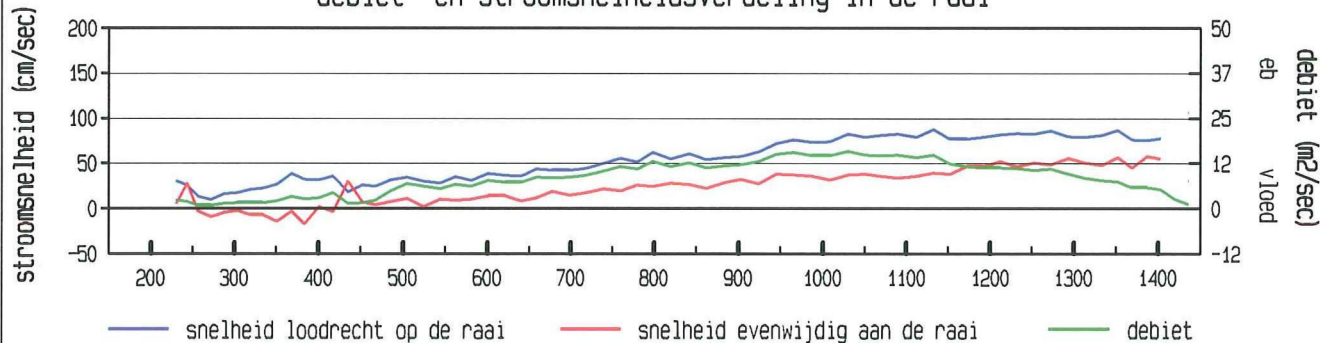
gemeten snelheid (cm/sec)



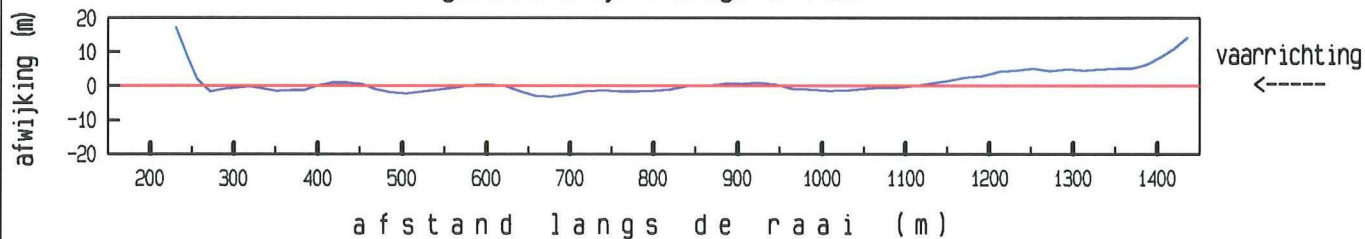
gemiddelde stroomsnelheid in de vertikaal



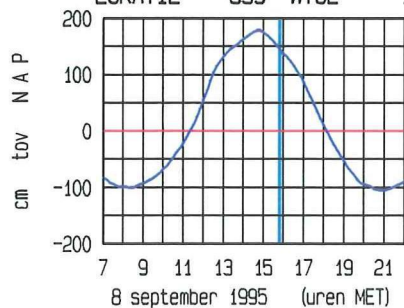
debiet- en stroomsnelheidsverdeling in de raai



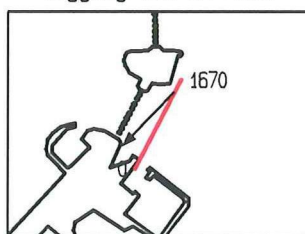
gevaaren traject langs de raai



LOKATIE 839 WT02 1



ligging van de raai



maximum gemiddelde stroomsnelheid :

afstand uit nulpunt : 1436 m

stroomsnelheid : 110 cm/sec

stroomrichting : 224 °

doorstroomoppervlakte : 18665 m²

raaidebiet (hp) : 10528 m³/sec

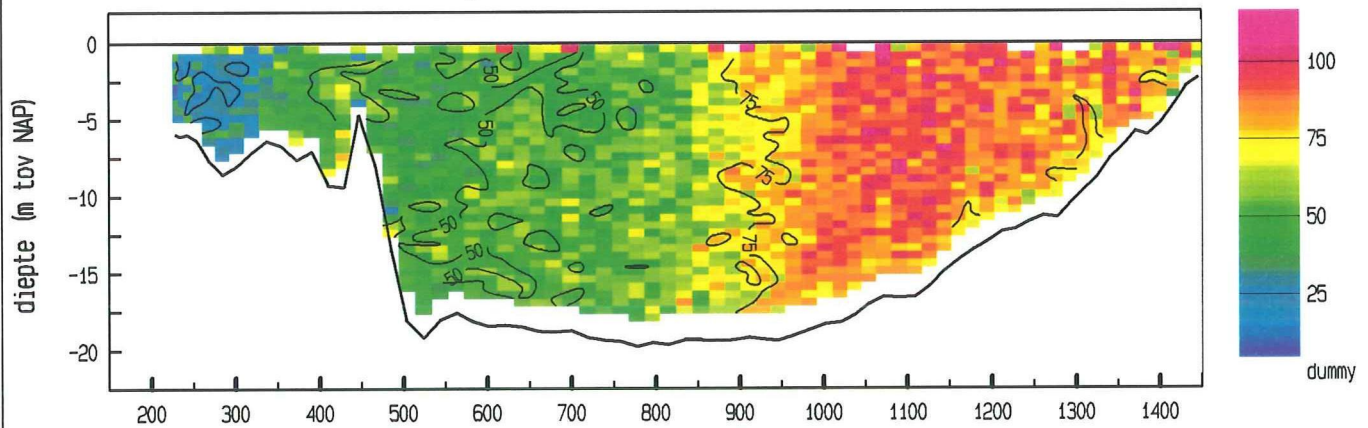
adcpfile : data/gevalid/2102/scho031a.val



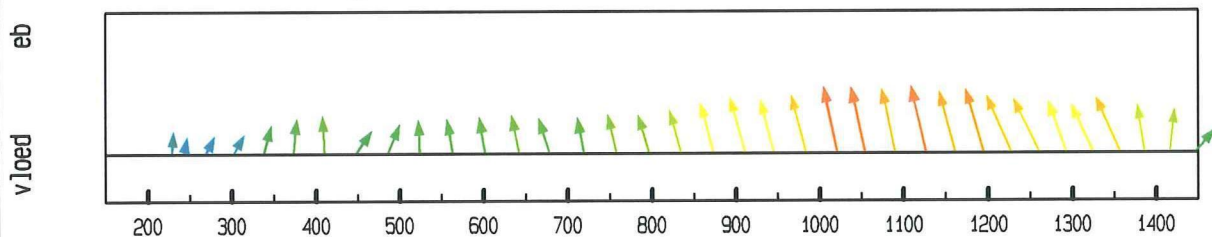
Schaar Oost dd 8 september 1995  
adcpfile : data/gevalid/2102/scho032a.val

tijd : 1556 - 1603

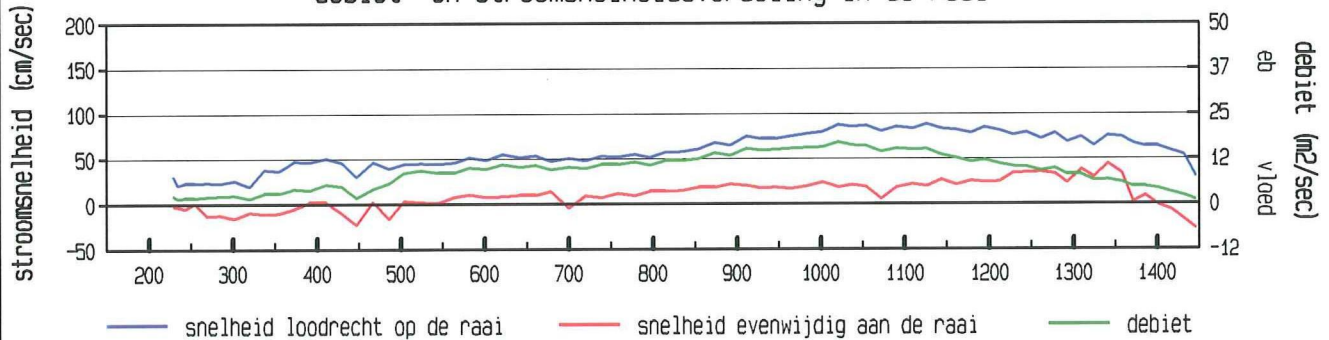
gemeten snelheid (cm/sec)



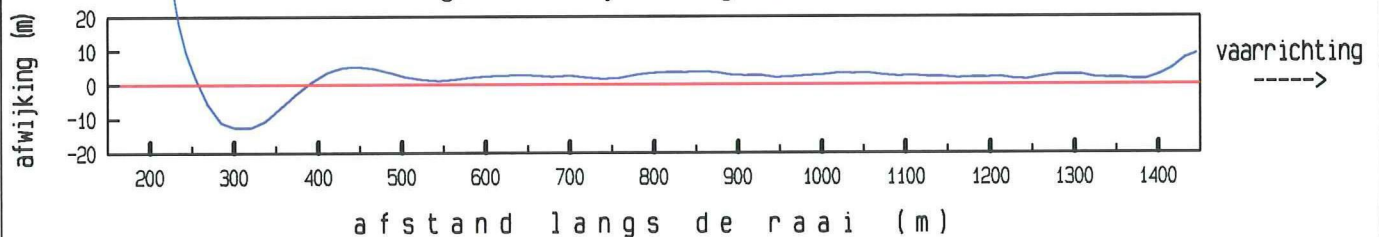
gemiddelde stroomsnelheid in de vertikaal



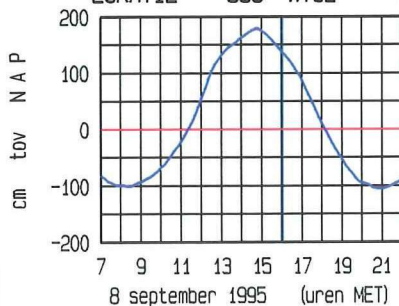
debiet- en stroomsnelheidsverdeling in de raai



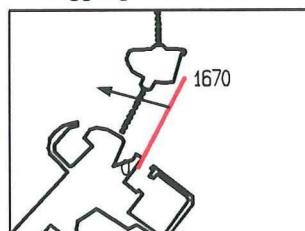
gevaaren traject langs de raai



LOKATIE 839 WT02 1



ligging van de raai



maximum gemiddelde stroomsnelheid :

afstand uit nulpunt : 1126 m

stroomsnelheid : 91 cm/sec

stroomrichting : 285 °

doorstroomoppervlakte : 18620 m²

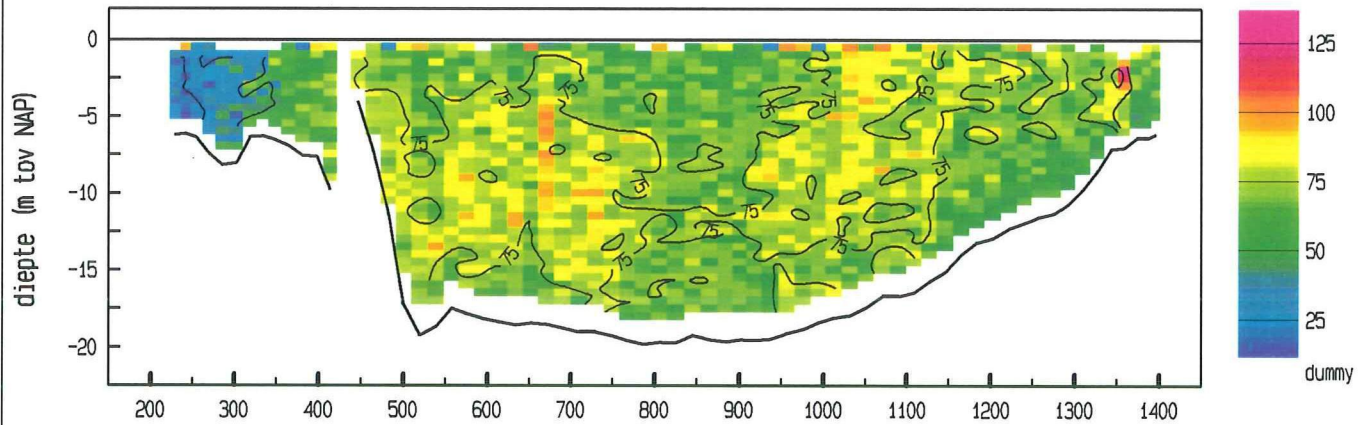
raaidebiet (hp) : 11432 m³/sec

adcpfile : data/gevalid/2102/scho032a.val

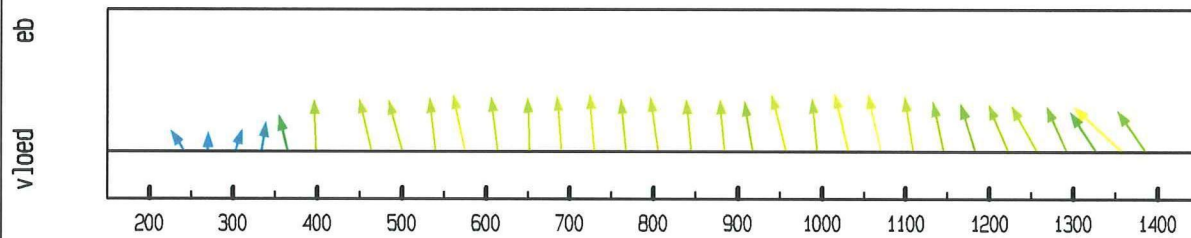
Schaar Oost dd 8 september 1995  
 adcpfile : data/gevalid/2102/scho033a.val

tijd : 1607 - 1613

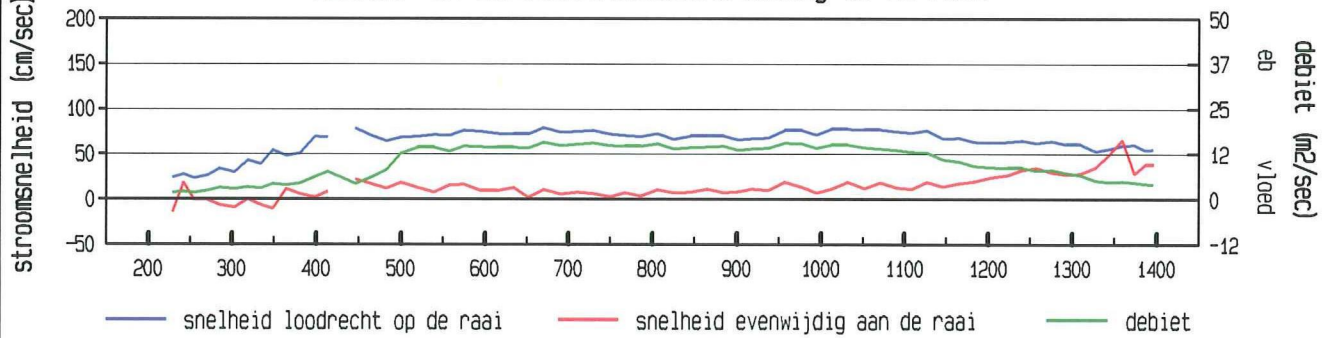
gemeten snelheid (cm/sec)



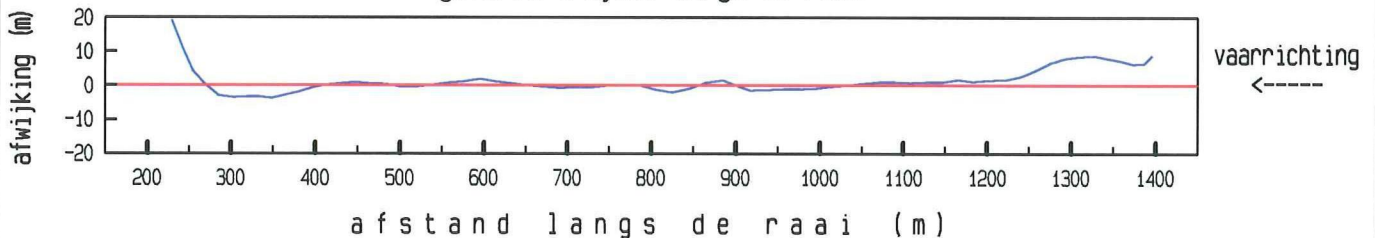
gemiddelde stroomsnelheid in de vertikaal



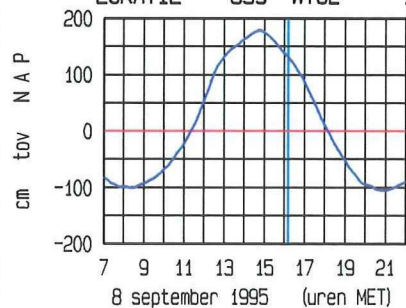
debiet- en stroomsnelheidsverdeling in de raai



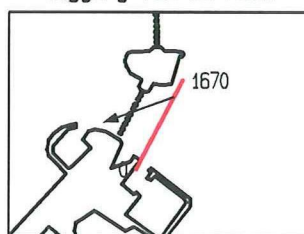
gevaren traject langs de raai



LOKATIE 839 WT02 1



ligging van de raai



maximum gemiddelde stroomsnelheid :

afstand uit nulpunt : 1359 m

stroomsnelheid : 89 cm/sec

stroomrichting : 250°

doorstroomoppervlakte : 18272 m<sup>2</sup>

raaidebiet (hp) : 12447 m<sup>3</sup>/sec

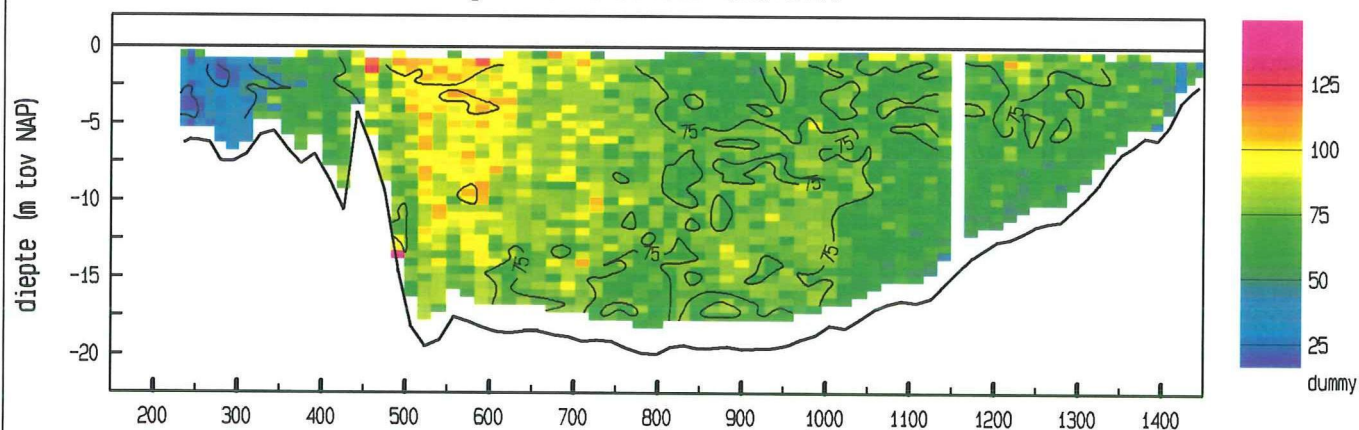
adcpfile : data/gevalid/2102/scho033a.val



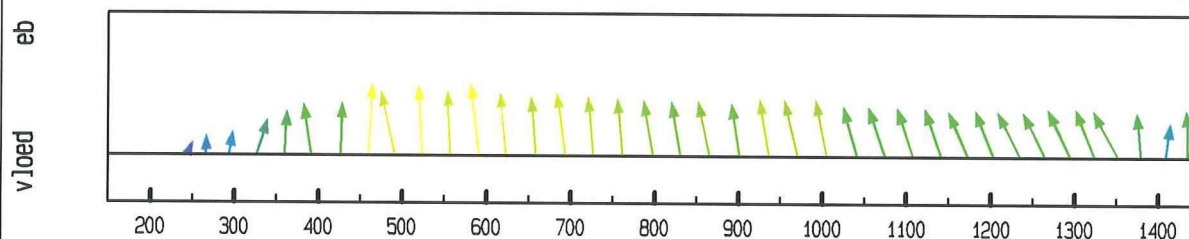
Schaar Oost dd 8 september 1995  
 adcpfile : data/gevalid/2102/scho034a.val

tijd : 1615 - 1622

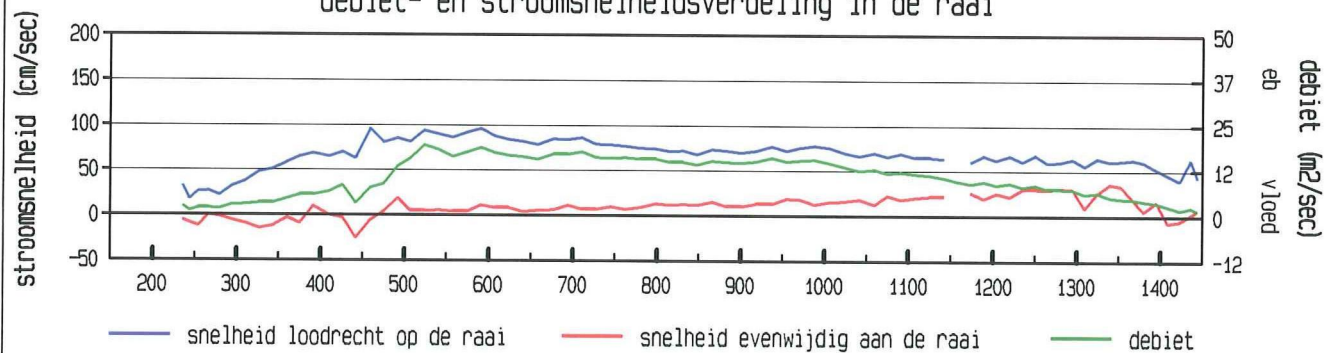
gemeten snelheid (cm/sec)



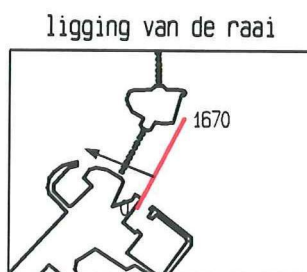
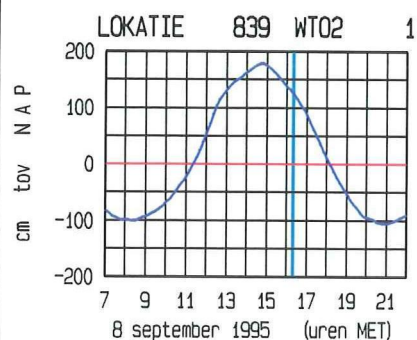
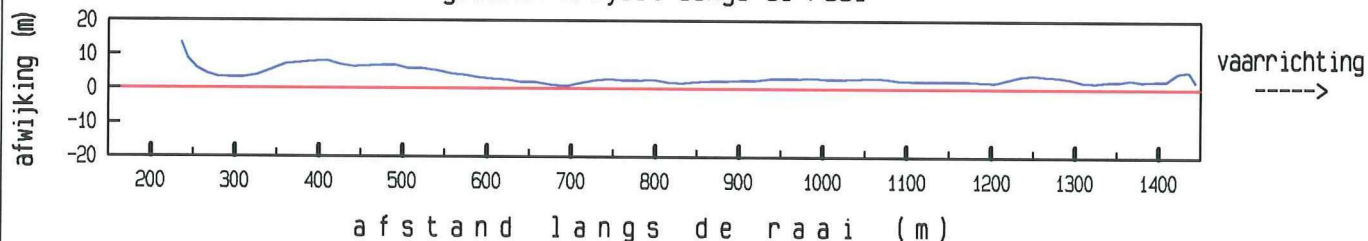
gemiddelde stroomsnelheid in de vertikaal



debiet- en stroomsnelheidsverdeling in de raai



gevaaren traject langs de raai



maximum gemiddelde stroomsnelheid :

afstand uit nulpunt : 591 m

stroomsnelheid : 97 cm/sec

stroomrichting : 291 °

doorstroomoppervlakte : 18397 m<sup>2</sup>

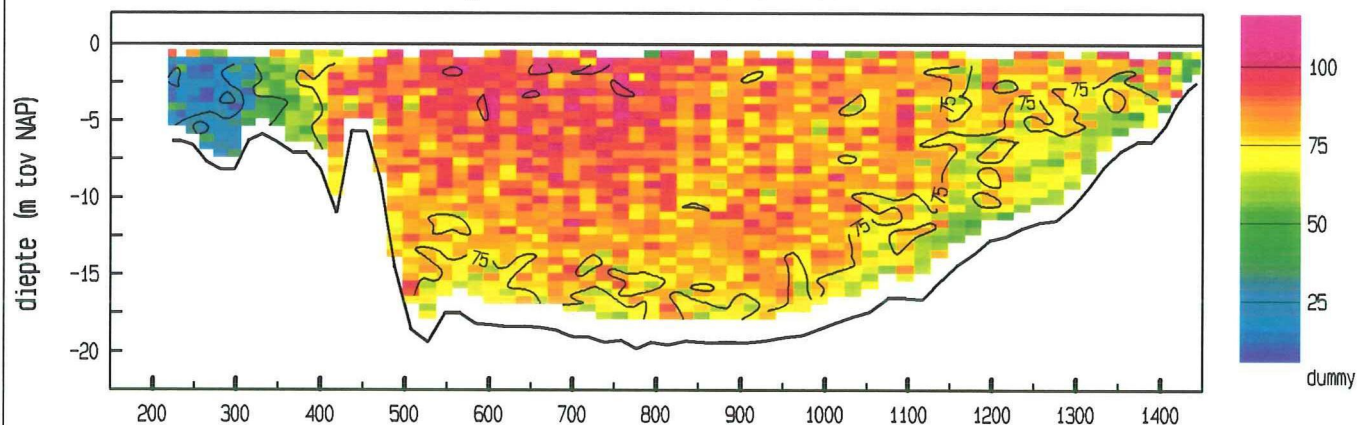
raaidebiet (hp) : 13225 m<sup>3</sup>/sec

adcpfile : data/gevalid/2102/scho034a.val

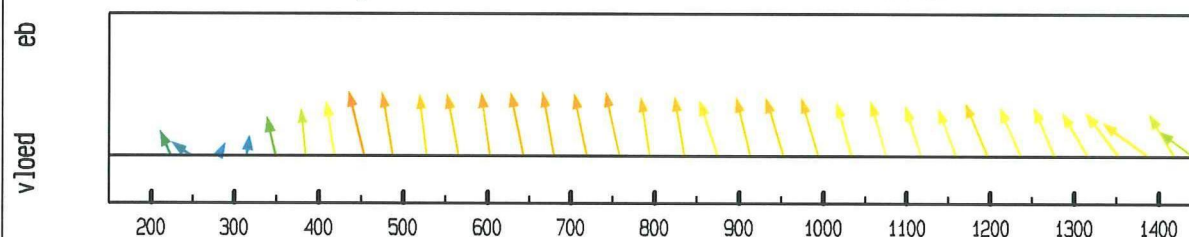
Schaar Oost dd 8 september 1995  
 adcpfile : data/gevalid/2102/scho035a.val

tijd : 1631 - 1637

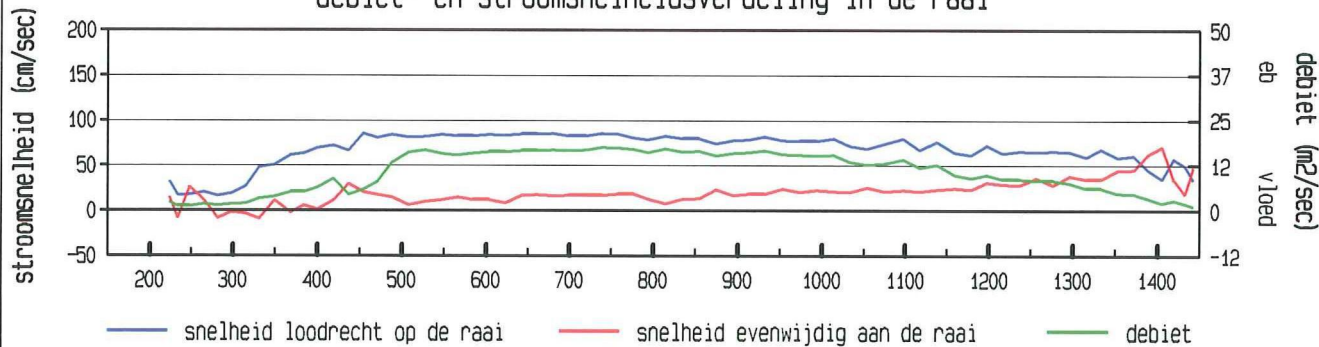
gemeten snelheid (cm/sec)



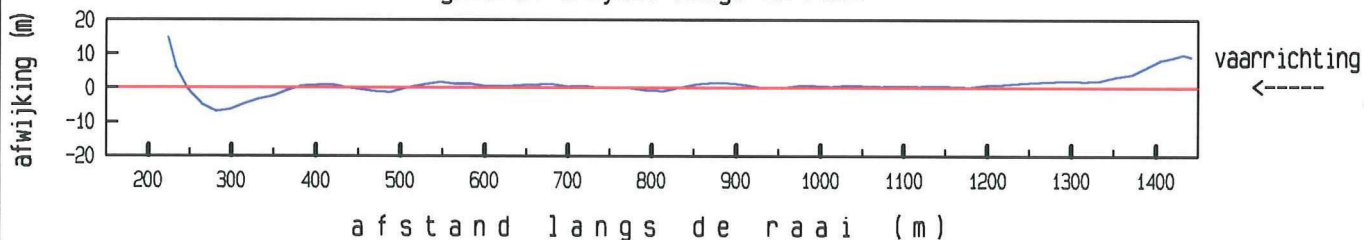
gemiddelde stroomsnelheid in de vertikaal



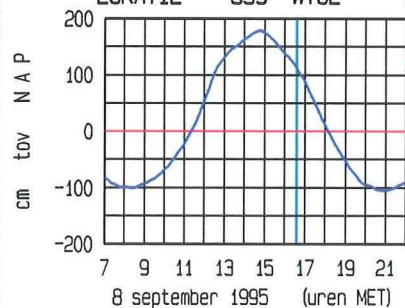
debiet- en stroomsnelheidsverdeling in de raai



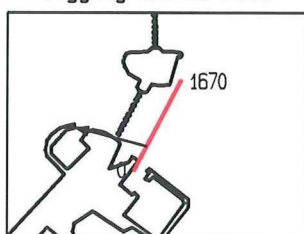
gevaaren traject langs de raai



LOKATIE 839 WT02 1



ligging van de raai



maximum gemiddelde stroomsnelheid :

afstand uit nulpunt : 453 m  
 stroomsnelheid : 88 cm/sec  
 stroomrichting : 284°

doorstroomoppervlakte : 18381 m²  
 raaidebiet (hp) : 13451 m³/sec

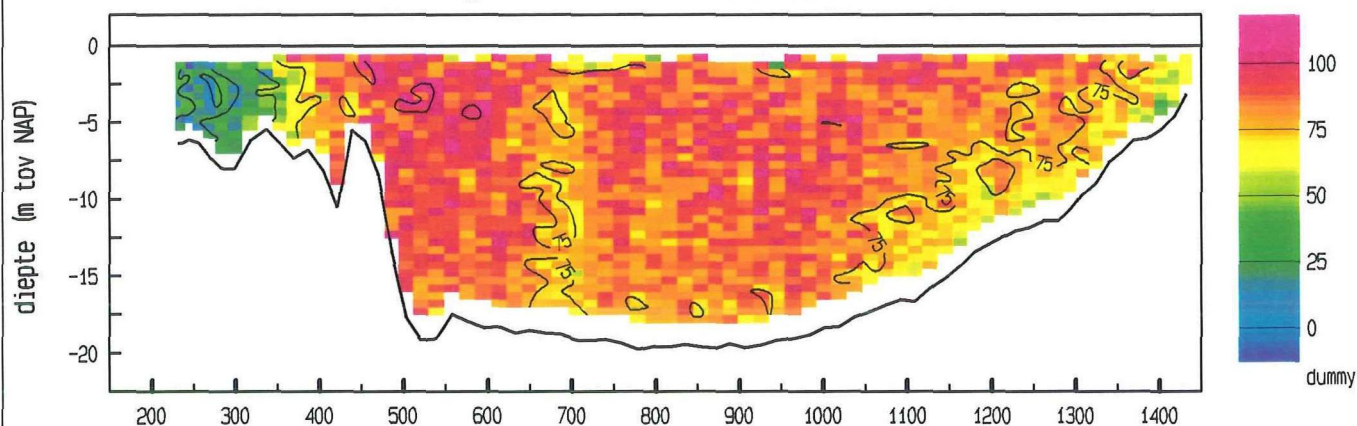
adcpfile : data/gevalid/2102/scho035a.val



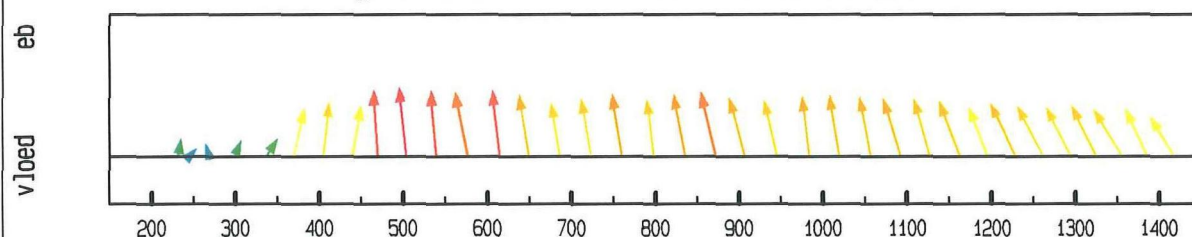
Schaar Oost dd 8 september 1995  
 adcpfile : data/gevalid/2102/scho036a.val

tijd : 1645 - 1652

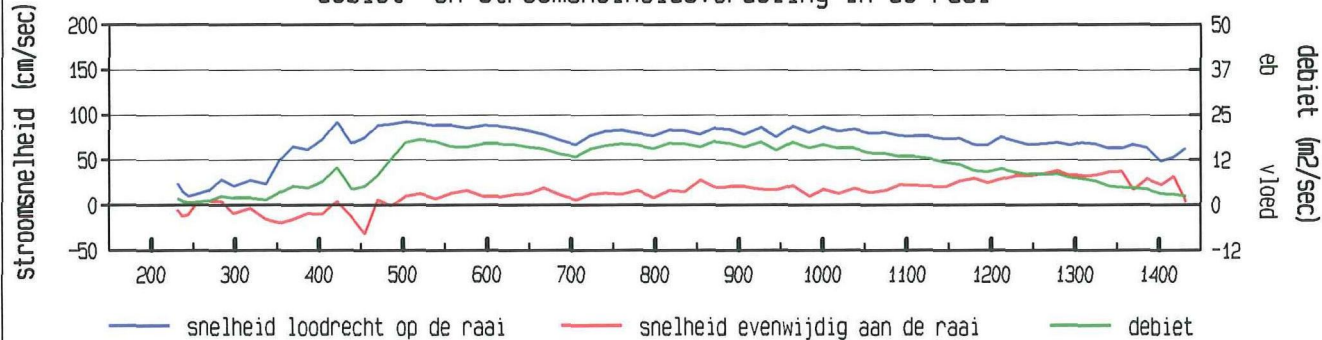
gemeten snelheid (cm/sec)



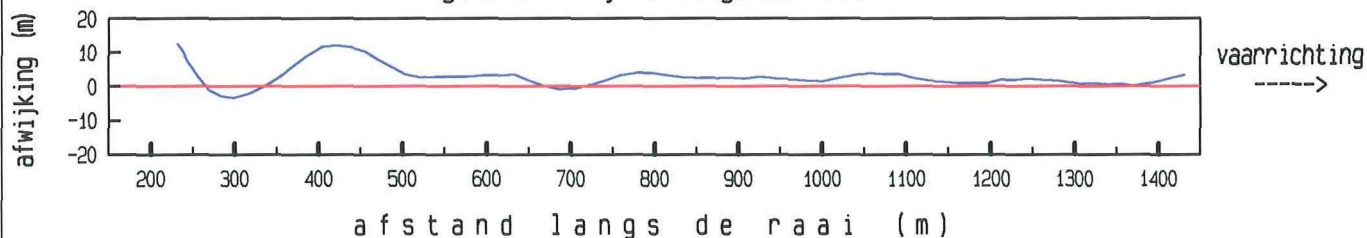
gemiddelde stroomsnelheid in de vertikaal



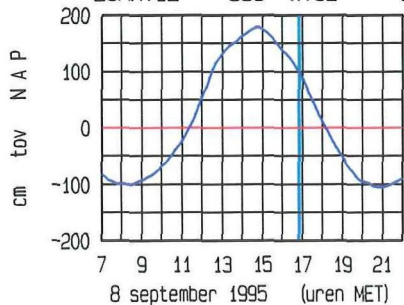
debiet- en stroomsnelheidsverdeling in de raai



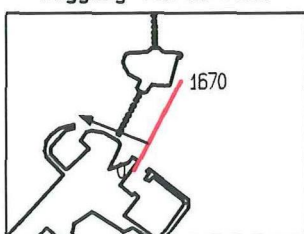
gevaren traject langs de raai



LOKATIE 839 WT02 1



ligging van de raai



maximum gemiddelde stroomsnelheid :

afstand uit nulpunt : 503 m

stroomsnelheid : 93 cm/sec

stroomrichting : 292 °

doorstroomoppervlakte : 18083 m²

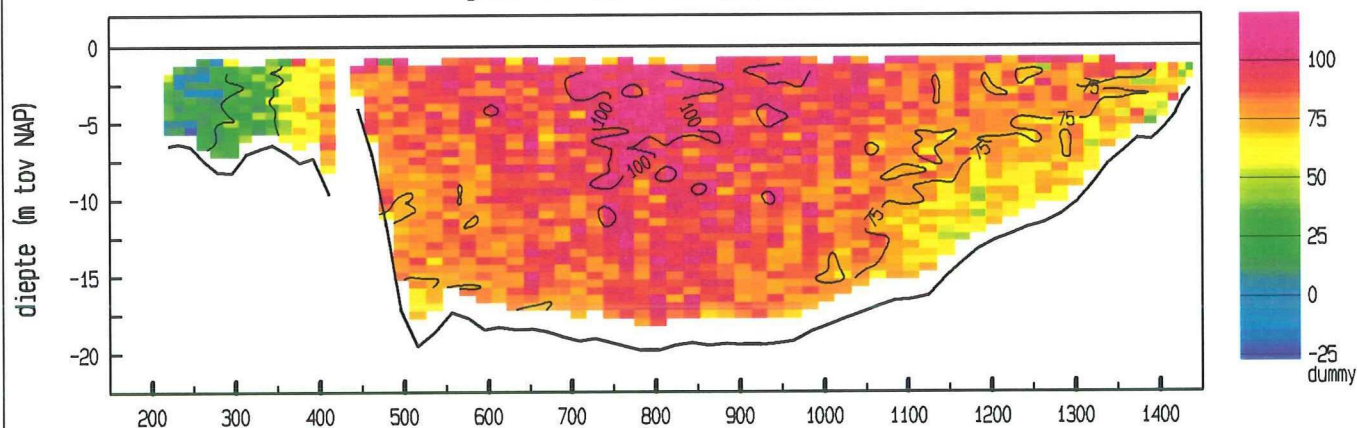
raaidebiet (hp) : 13753 m³/sec

adcpfile : data/gevalid/2102/scho036a.val

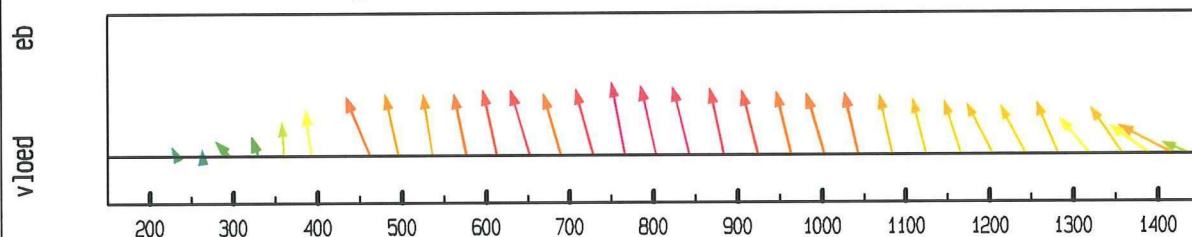
Schaar Oost dd 8 september 1995  
adcpfile : data/gevalid/2102/scho037a.val

tijd : 1701 - 1708

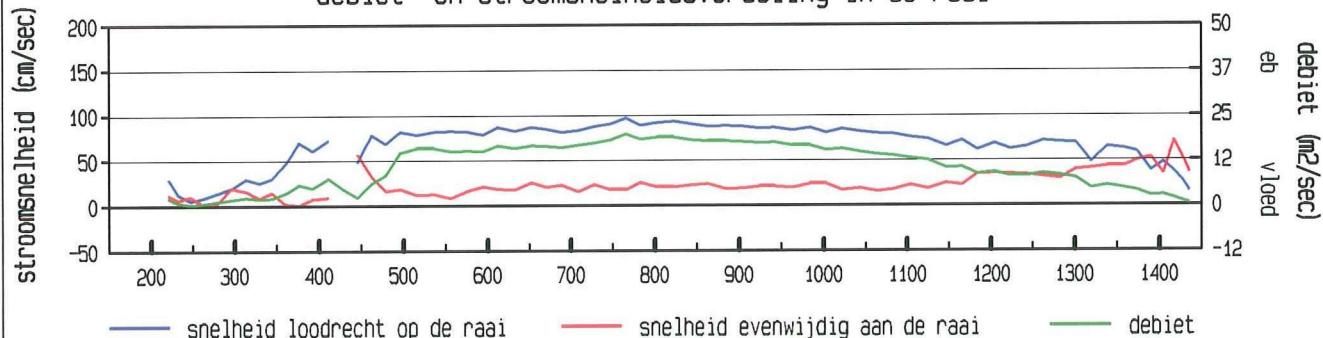
gemeten snelheid (cm/sec)



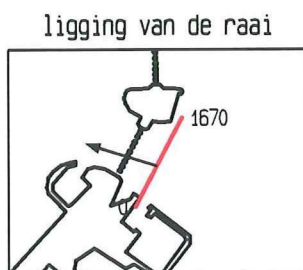
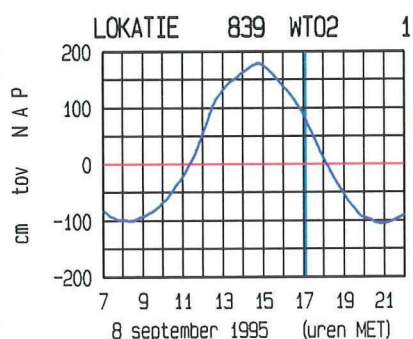
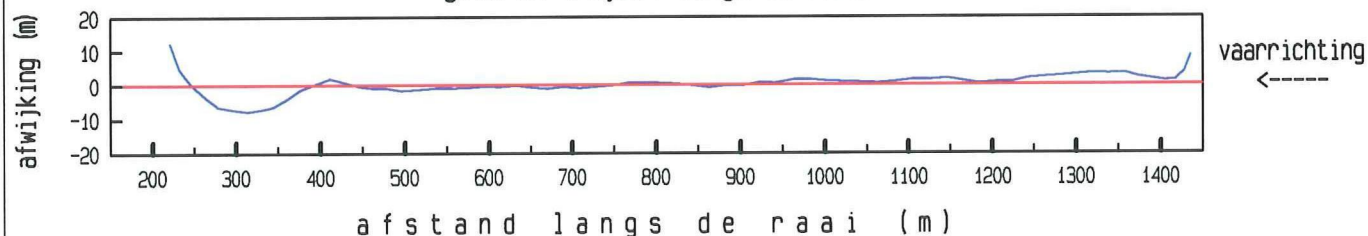
gemiddelde stroomsnelheid in de vertikaal



debiet- en stroomsnelheidsverdeling in de raai



gevaaren traject langs de raai



maximum gemiddelde stroomsnelheid :

afstand uit nulpunt : 766 m

stroomsnelheid : 98 cm/sec

stroomrichting : 288 °

doorstroomoppervlakte : 17973 m²

raaidebiet (hp) : 13586 m³/sec

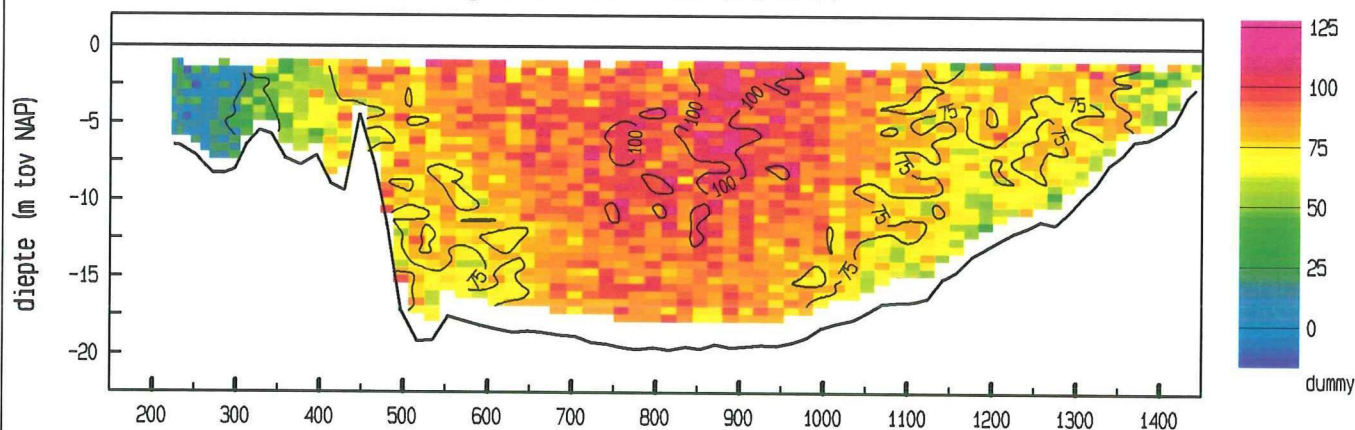
adcpfile : data/gevalid/2102/scho037a.val



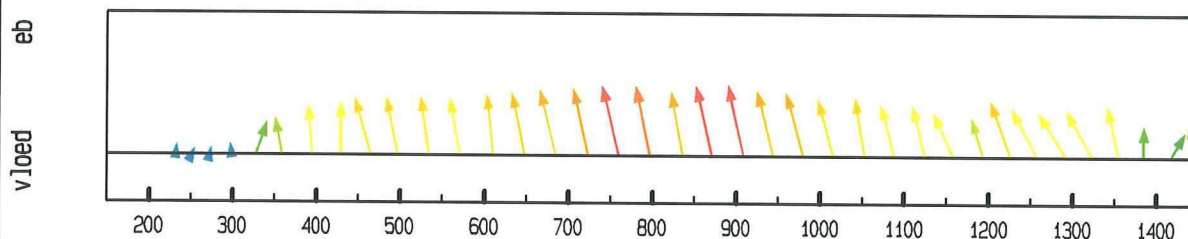
Schaar Oost dd 8 september 1995  
 adcpfile : data/gevalid/2102/scho038a.val

tijd : 1716 - 1723

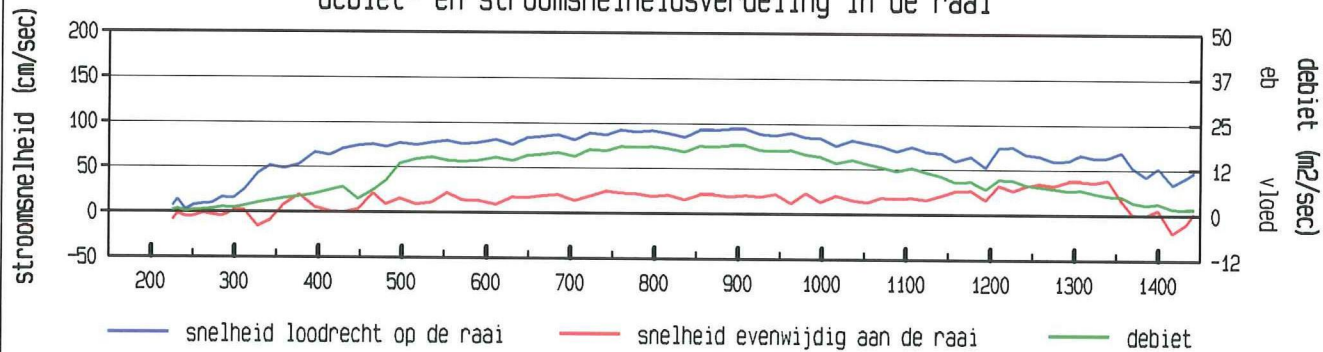
gemeten snelheid (cm/sec)



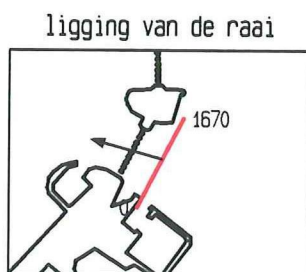
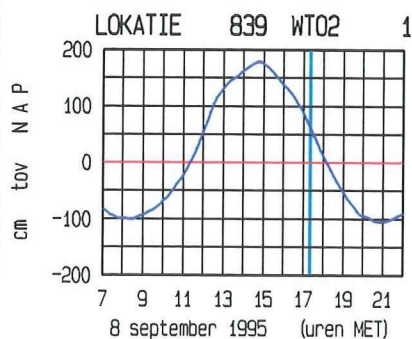
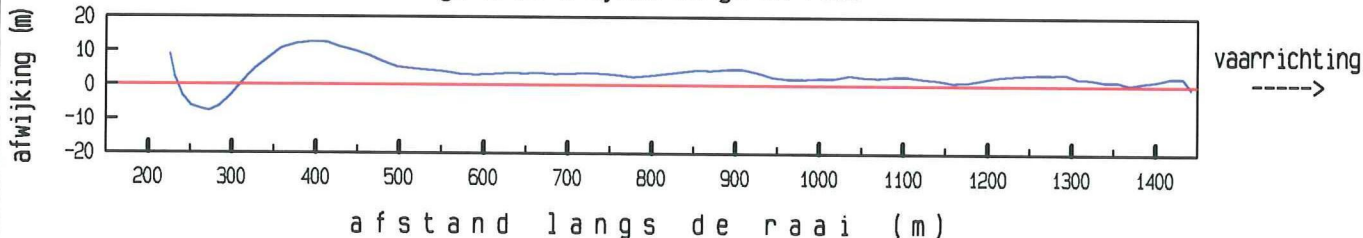
gemiddelde stroomsnelheid in de vertikaal



debiet- en stroomsnelheidsverdeling in de raai



gevaaren traject langs de raai



maximum gemiddelde stroomsnelheid :

afstand uit nulpunt : 908 m

stroomsnelheid : 96 cm/sec

stroomrichting : 286 °

doorstroomoppervlakte : 17768 m²

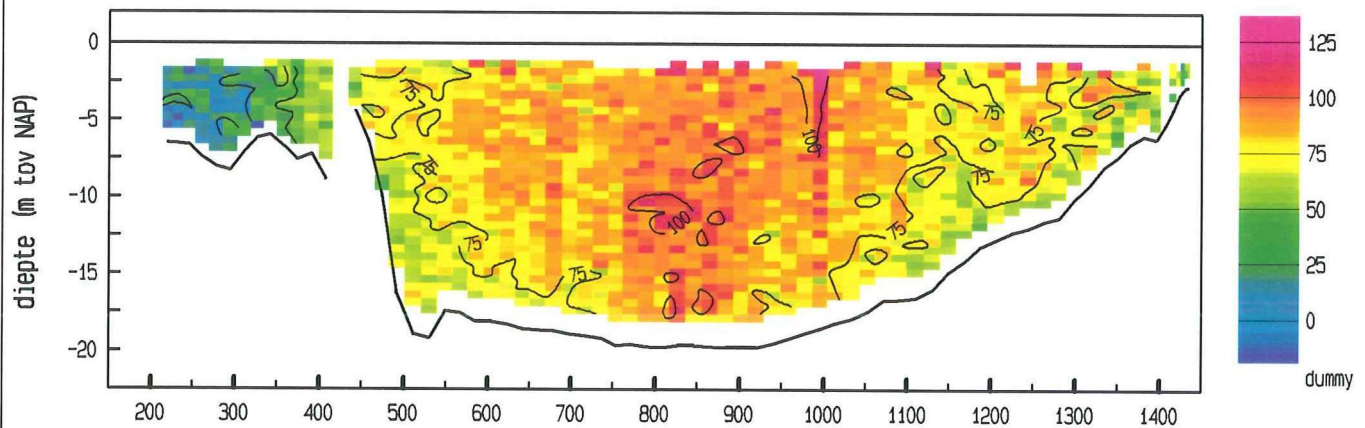
raaidebiet (hp) : 13312 m³/sec

adcpfile : data/gevalid/2102/scho038a.val

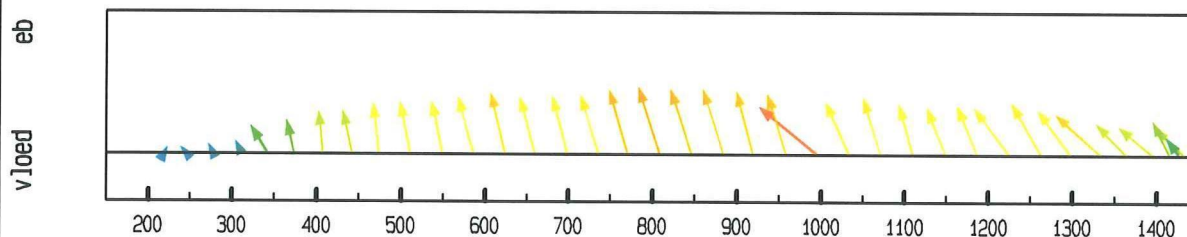
Schaar Oost dd 8 september 1995  
 adcfile : data/gevalid/2102/scho039a.val

tijd : 1732 - 1739

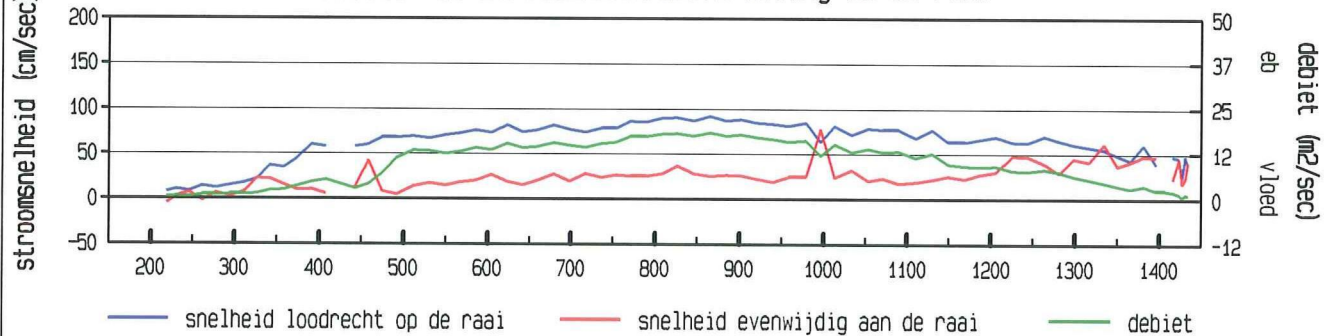
gemeten snelheid (cm/sec)



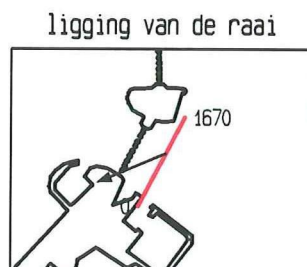
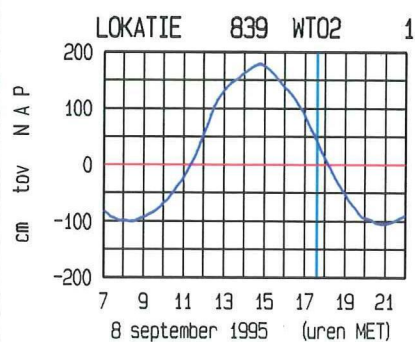
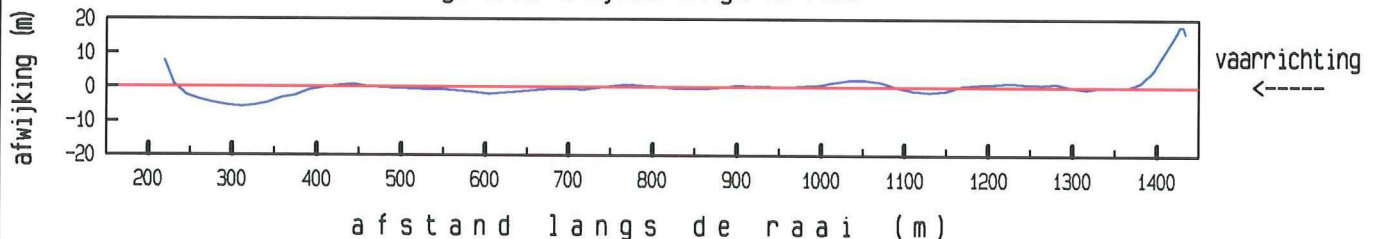
gemiddelde stroomsnelheid in de vertikaal



debiet- en stroomsnelheidsverdeling in de raai



gevaaren traject langs de raai



maximum gemiddelde stroomsnelheid :

afstand uit nulpunt : 996 m

stroomsnelheid : 100 cm/sec

stroomrichting : 247 °

doorstroomoppervlakte : 17512 m<sup>2</sup>

raaidebiet (hp) : 12413 m<sup>3</sup>/sec

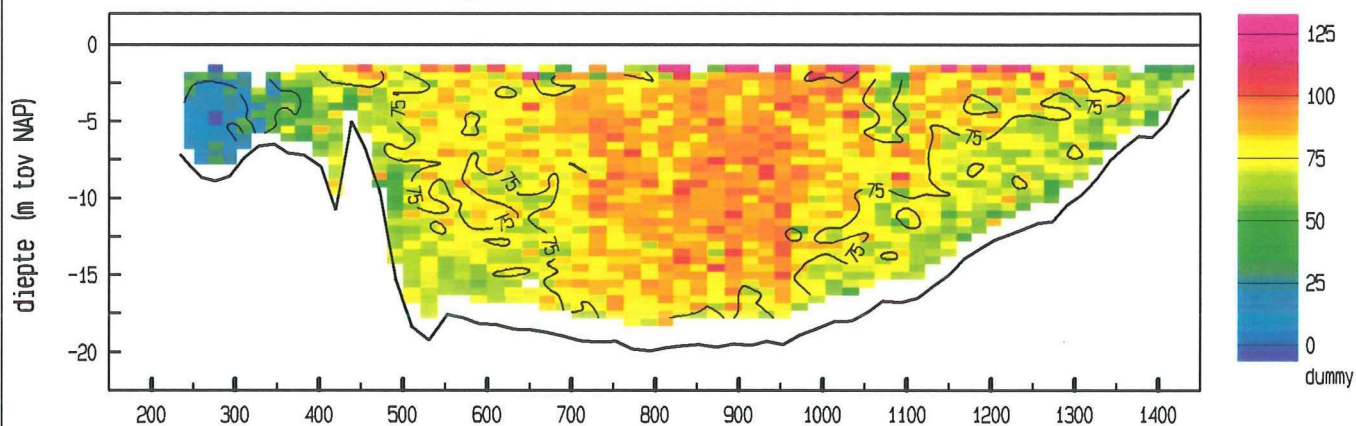
adcfile : data/gevalid/2102/scho039a.val



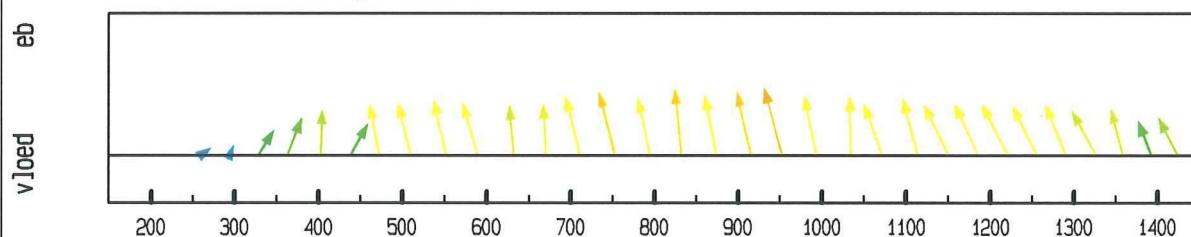
Schaar Oost dd 8 september 1995  
 adcpfile : data/gevalid/2102/scho040a.val

tijd : 1747 - 1753

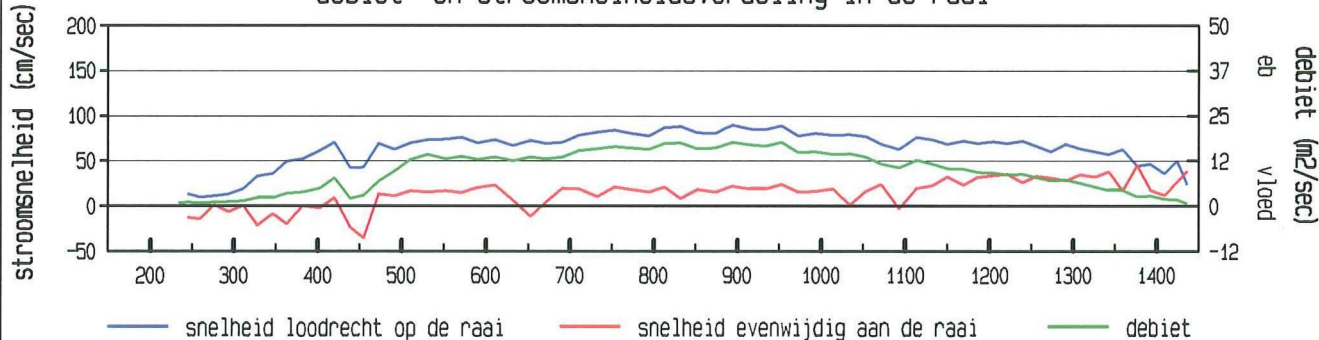
gemeten snelheid (cm/sec)



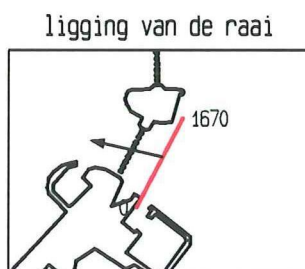
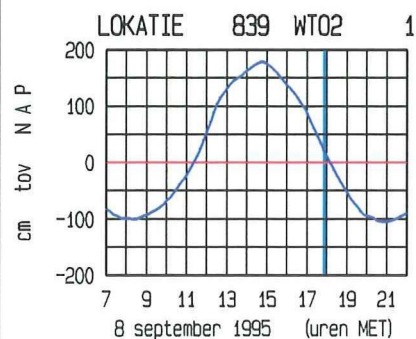
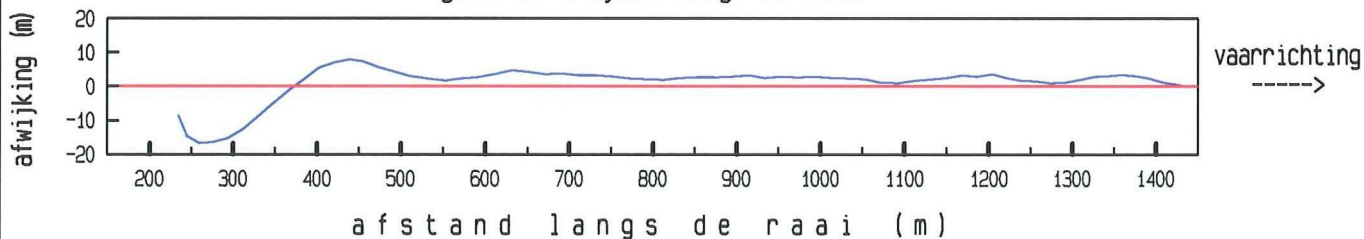
gemiddelde stroomsnelheid in de vertikaal



debiet- en stroomsnelheidsverdeling in de raai



gevaaren traject langs de raai



maximum gemiddelde stroomsnelheid :

afstand uit nulpunt : 953 m

stroomsnelheid : 93 cm/sec

stroomrichting : 283 °

doorstroomoppervlakte : 17333 m<sup>2</sup>

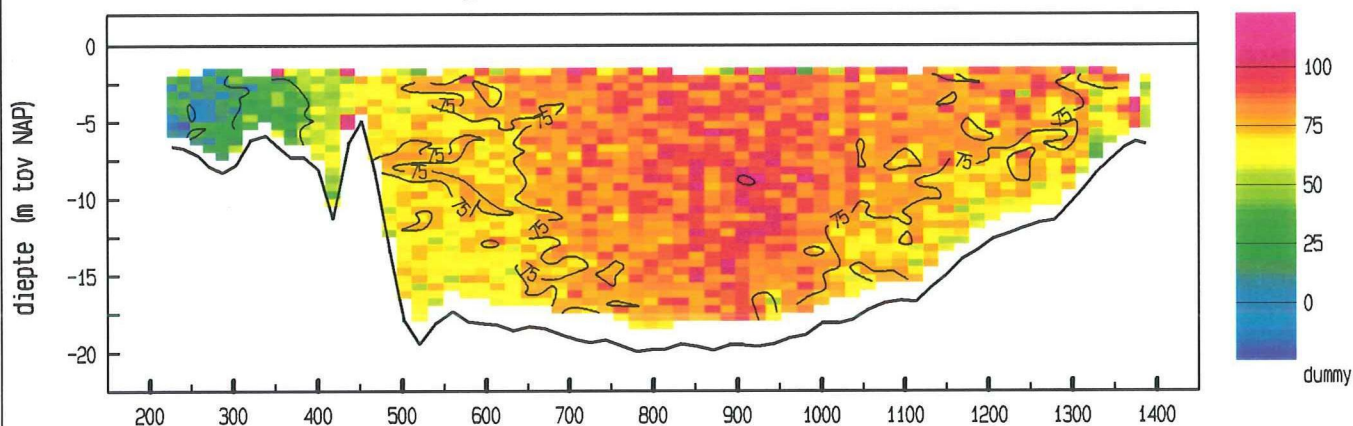
raaidebiet (hp) : 12235 m<sup>3</sup>/sec

adcpfile : data/gevalid/2102/scho040a.val

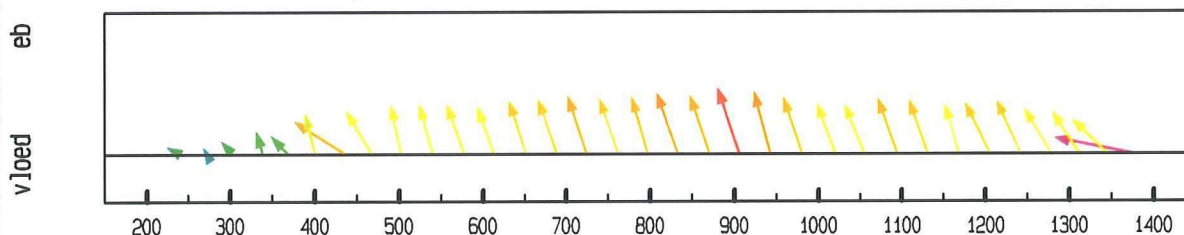
Schaar Oost dd 8 september 1995  
adcpfile : data/gevalid/2102/scho041a.val

tijd : 1800 - 1806

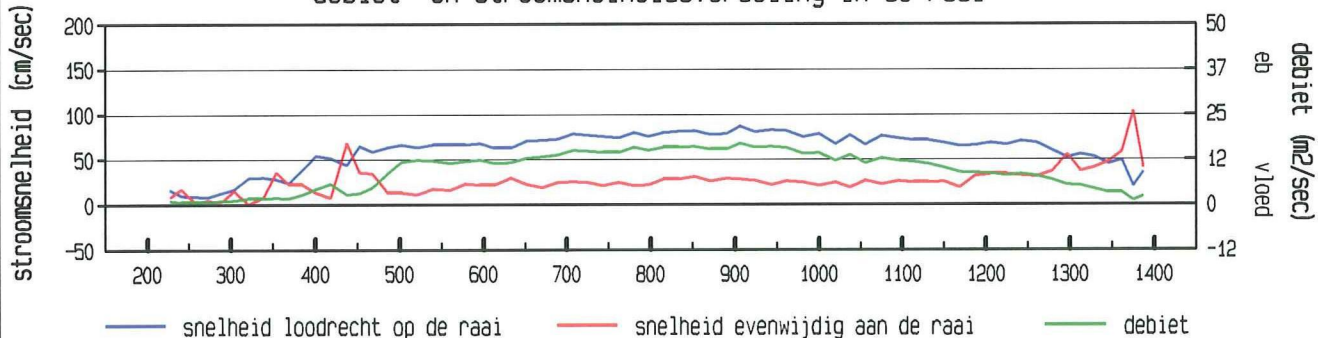
gemeten snelheid (cm/sec)



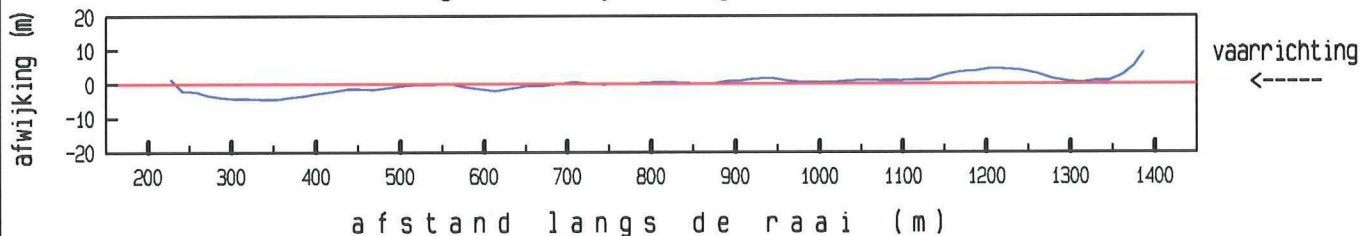
gemiddelde stroomsnelheid in de vertikaal



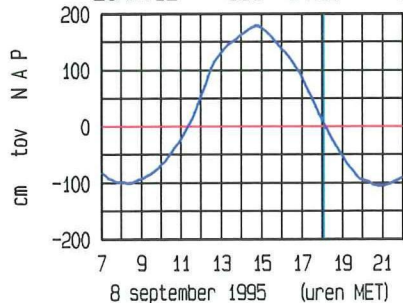
debiet- en stroomsnelheidsverdeling in de raai



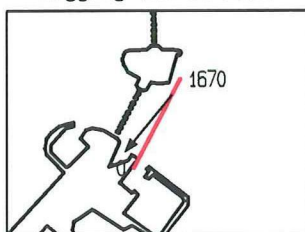
gevaaren traject langs de raai



LOKATIE 839 WT02 1



ligging van de raai



maximum gemiddelde stroomsnelheid :

afstand uit nulpunt : 1375 m

stroomsnelheid : 106 cm/sec

stroomrichting : 219°

doorstroomoppervlakte : 16896 m²

raaidebiet (hp) : 11343 m³/sec

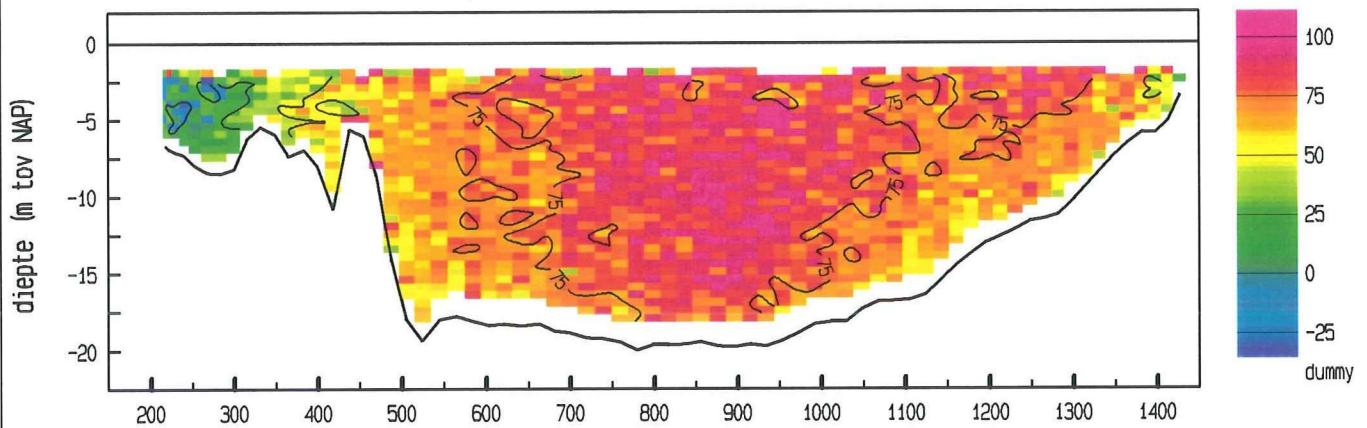
adcpfile : data/gevalid/2102/scho041a.val



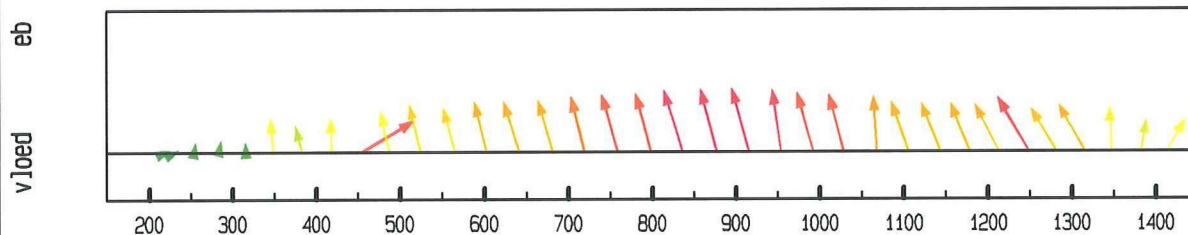
Schaar Oost dd 8 september 1995  
adcpfile : data/gevalid/2102/scho042a.val

tijd : 1815 - 1821

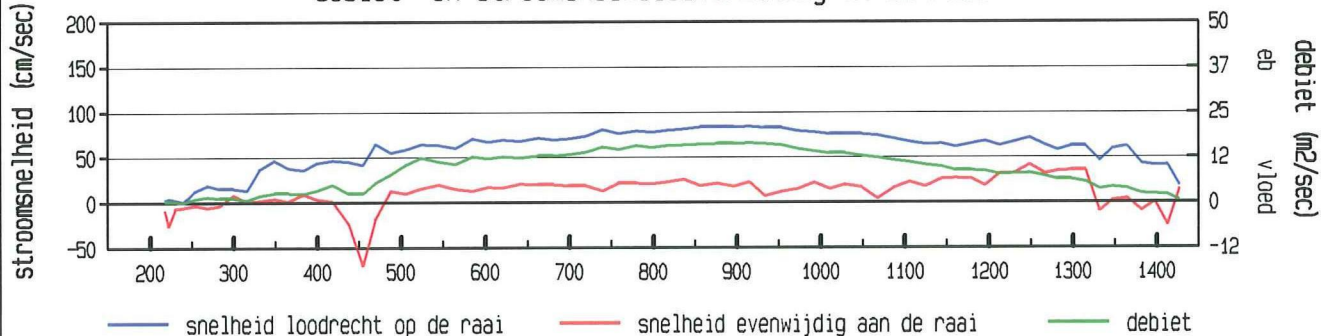
gemeten snelheid (cm/sec)



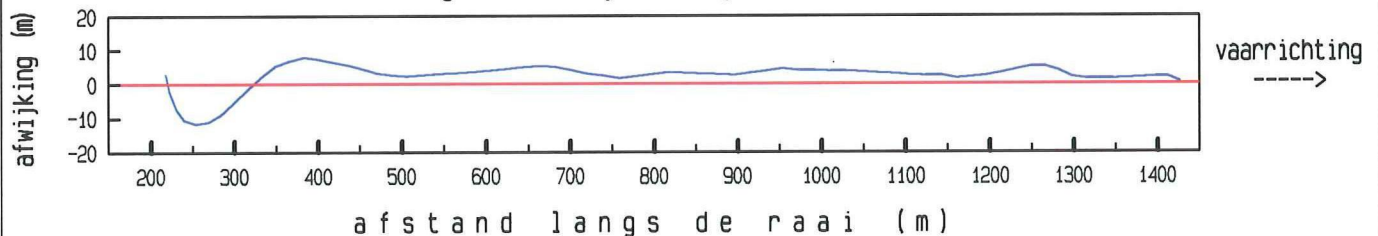
gemiddelde stroomsnelheid in de vertikaal



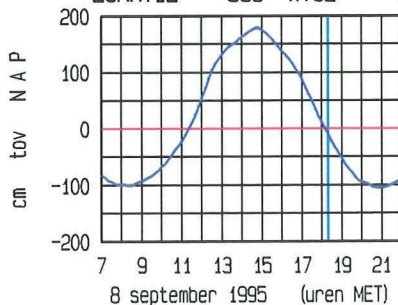
debiet- en stroomsnelheidsverdeling in de raai



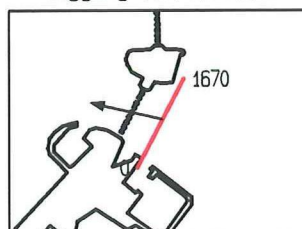
gevaren traject langs de raai



LOKATIE 839 WT02 1



ligging van de raai



maximum gemiddelde stroomsnelheid :

afstand uit nulpunt : 915 m

stroomsnelheid : 87 cm/sec

stroomrichting : 283 °

doorstroomoppervlakte : 16932 m²

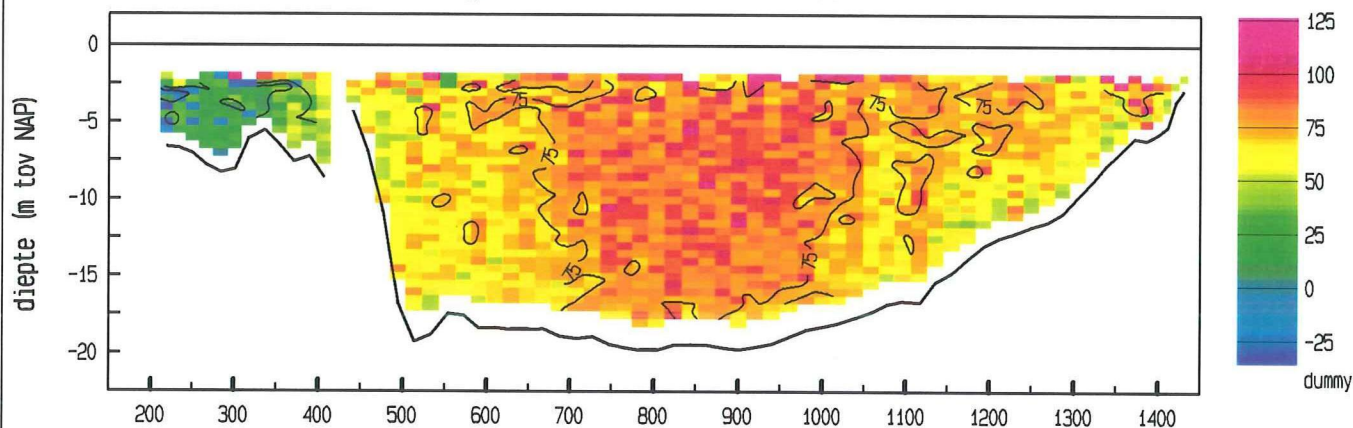
raaidebiet (hp) : 11304 m³/sec

adcpfile : data/gevalid/2102/scho042a.val

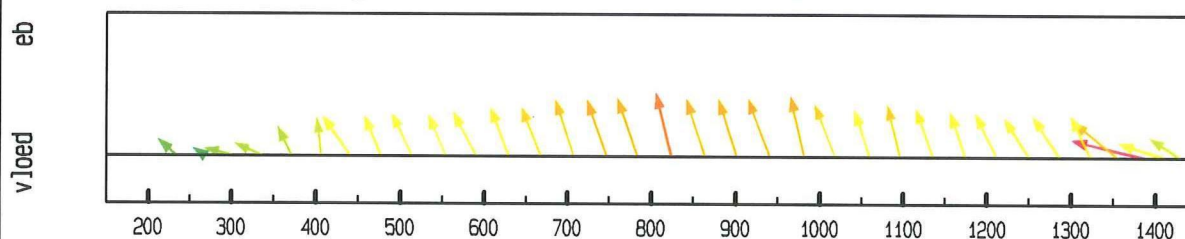
Schaar Oost dd 8 september 1995  
adcpfile : data/gevalid/2102/scho043a.val

tijd : 1830 - 1836

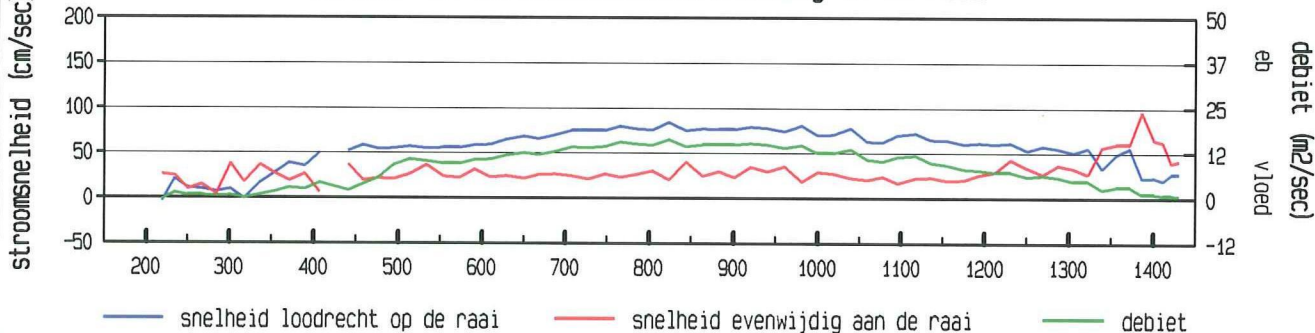
gemeten snelheid (cm/sec)



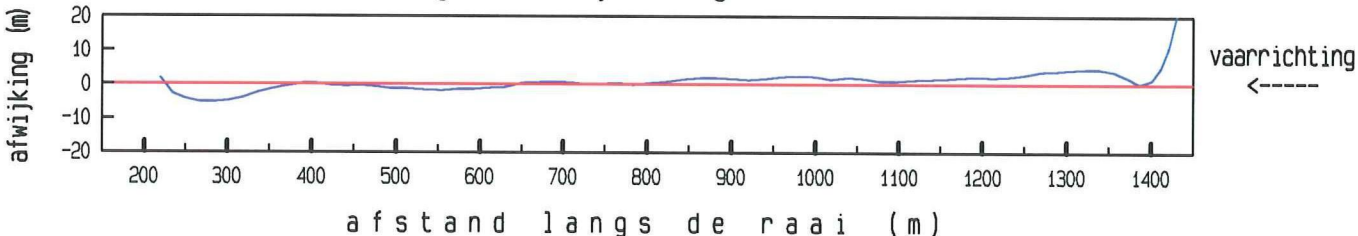
gemiddelde stroomsnelheid in de vertikaal



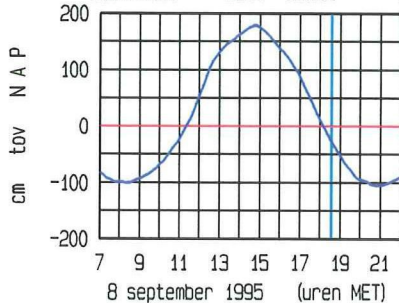
debiet- en stroomsnelheidsverdeling in de raai



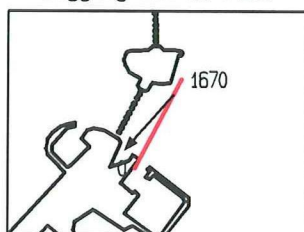
gevaaren traject langs de raai



LOKATIE 839 WT02 1



ligging van de raai



maximum gemiddelde stroomsnelheid :

afstand uit nulpunt : 1387 m

stroomsnelheid : 99 cm/sec

stroomrichting : 222°

doorstroomoppervlakte : 16657 m²

raaidebiet (hp) : 10471 m³/sec

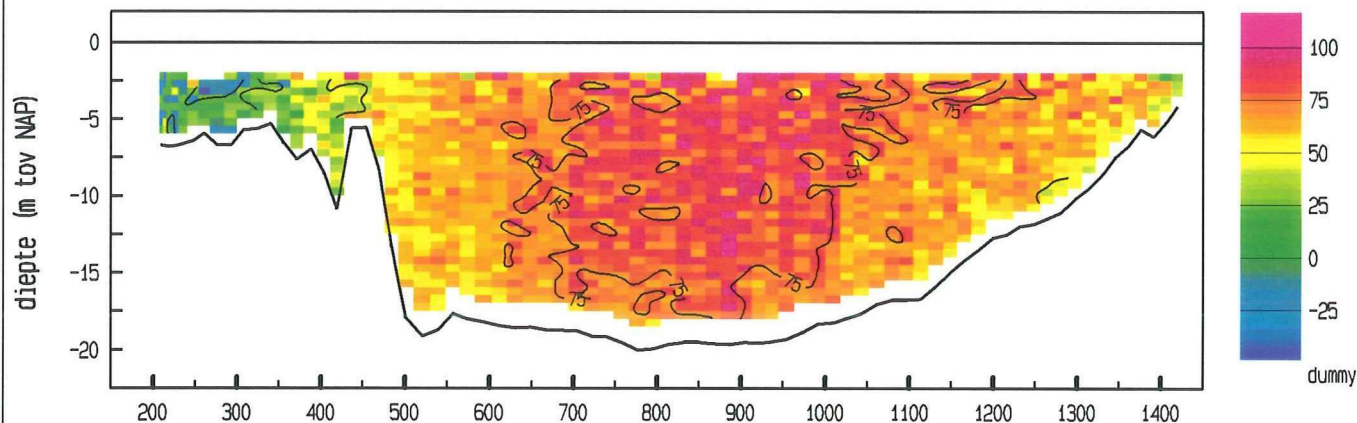
adcpfile : data/gevalid/2102/scho043a.val



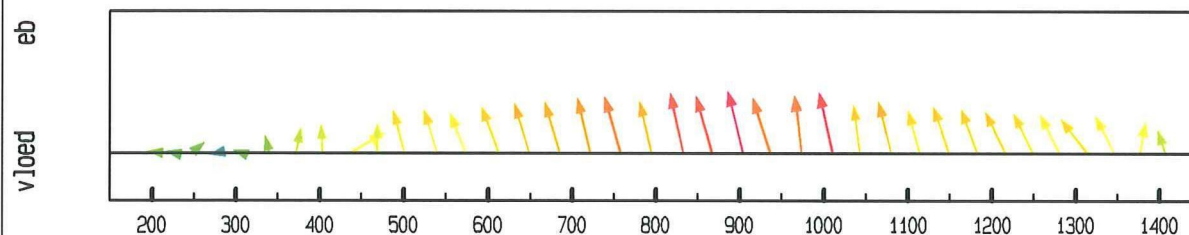
Schaar Oost dd 8 september 1995  
adcpfile : data/gevalid/2102/scho044a.val

tijd : 1847 - 1854

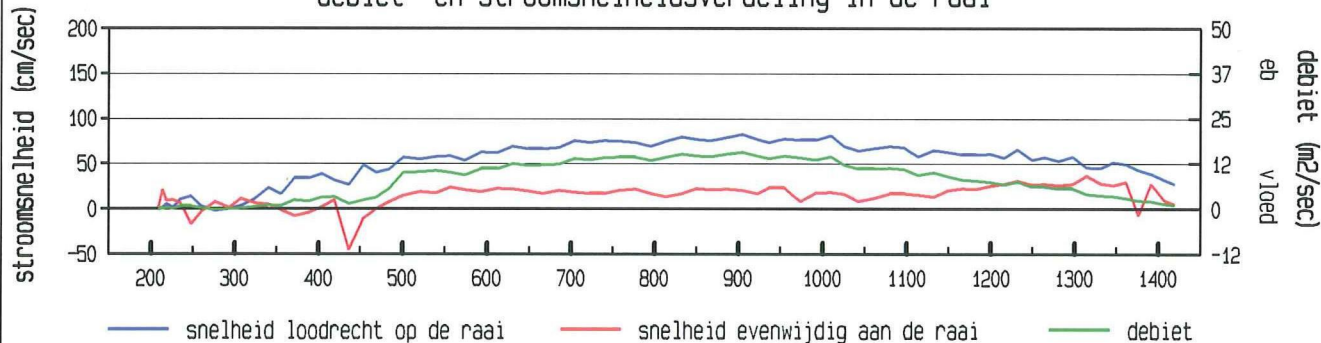
gemeten snelheid (cm/sec)



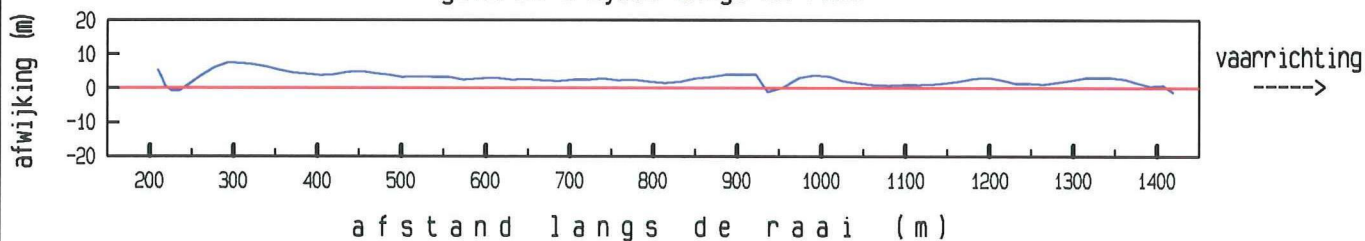
gemiddelde stroomsnelheid in de vertikaal



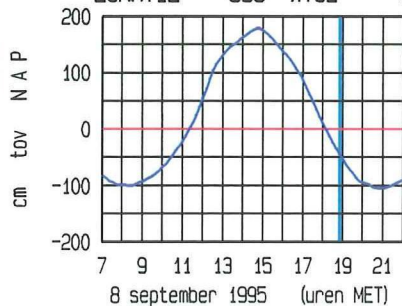
debiet- en stroomsnelheidsverdeling in de raai



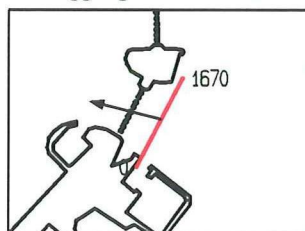
gevaaren traject langs de raai



LOKATIE 839 WT02 1



ligging van de raai



maximum gemiddelde stroomsnelheid :

afstand uit nulpunt : 904 m

stroomsnelheid : 85 cm/sec

stroomrichting : 284°

doorstroomoppervlakte : 16416 m²

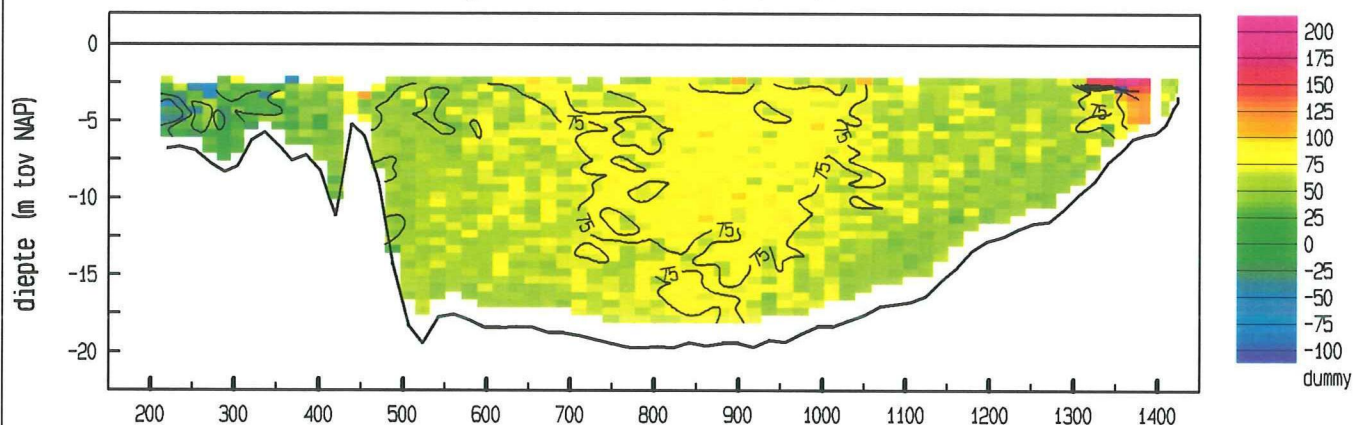
raaidebiet (hp) : 10191 m³/sec

adcpfile : data/gevalid/2102/scho044a.val

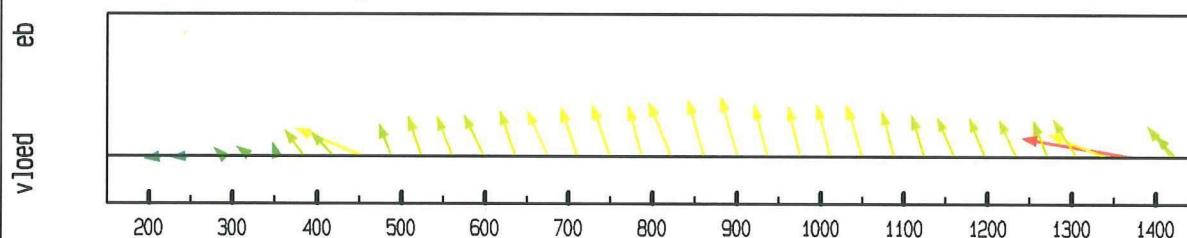
Schaar Oost dd 8 september 1995  
adcpfile : data/gevalid/2102/scho045a.val

tijd : 1901 - 1907

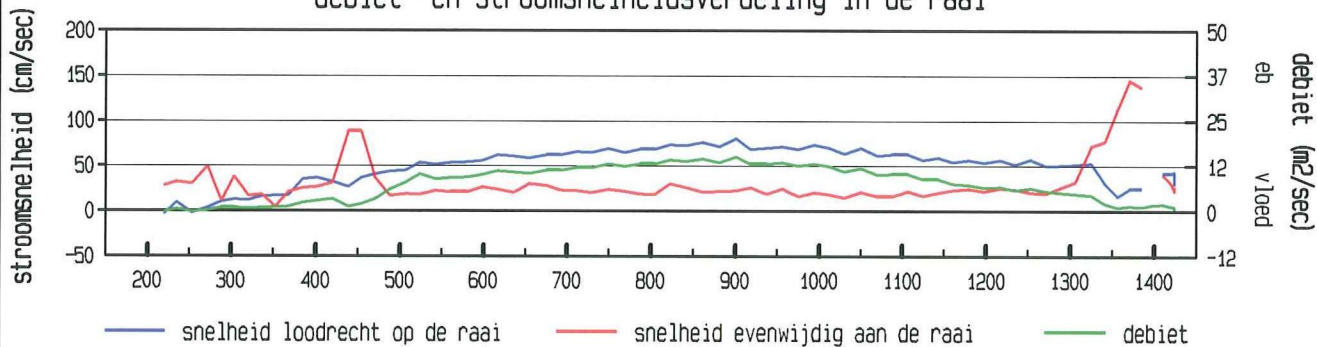
gemeten snelheid (cm/sec)



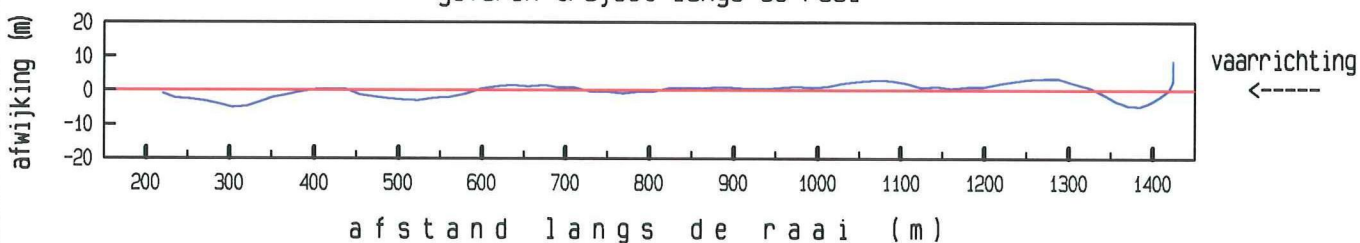
gemiddelde stroomsnelheid in de vertikaal



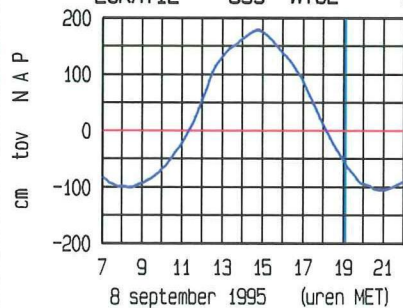
debiet- en stroomsnelheidsverdeling in de raai



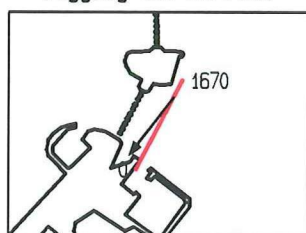
gevaaren traject langs de raai



LOKATIE 839 WT02 1



ligging van de raai



maximum gemiddelde stroomsnelheid :

afstand uit nulpunt : 1371 m

stroomsnelheid : 147 cm/sec

stroomrichting : 218 °

doorstroomoppervlakte : 16352 m²

raaidebiet (hp) : 9329 m³/sec

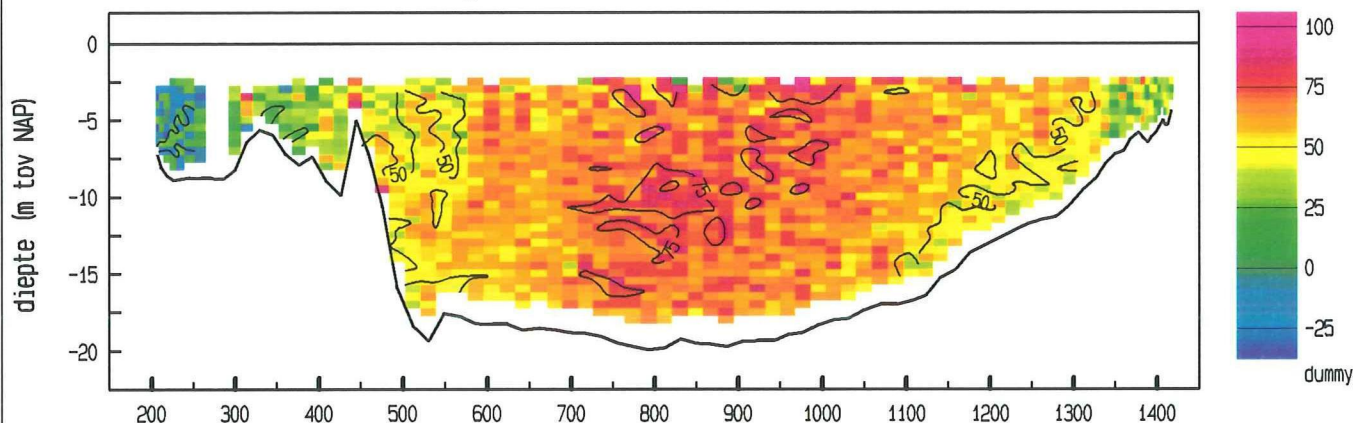
adcpfile : data/gevalid/2102/scho045a.val



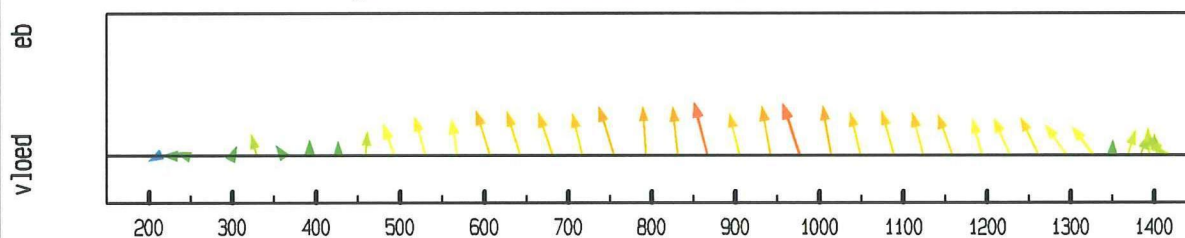
Schaar Oost dd 8 september 1995  
adcpfile : data/gevalid/2102/scho046a.val

tijd : 1915 - 1922

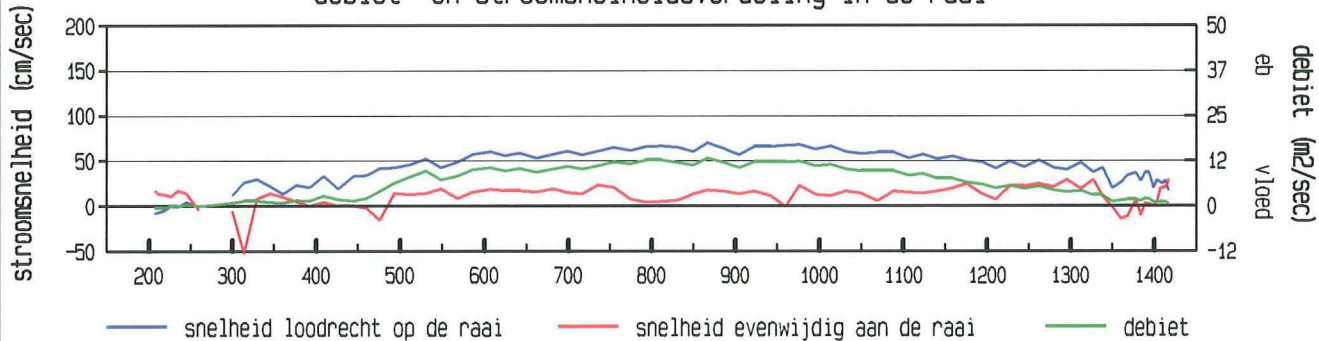
gemeten snelheid (cm/sec)



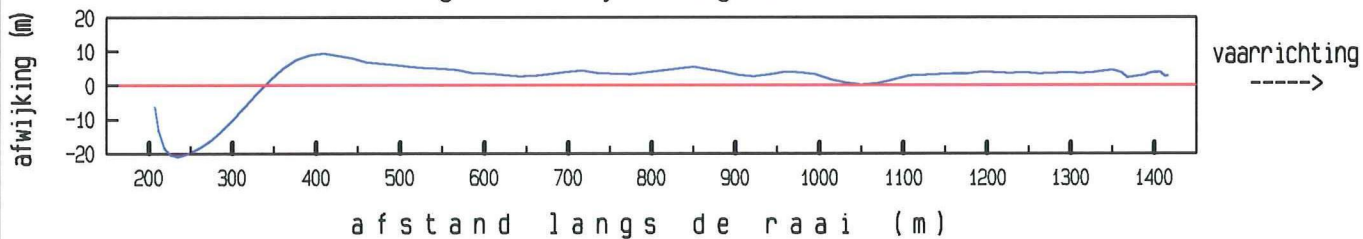
gemiddelde stroomsnelheid in de vertikaal



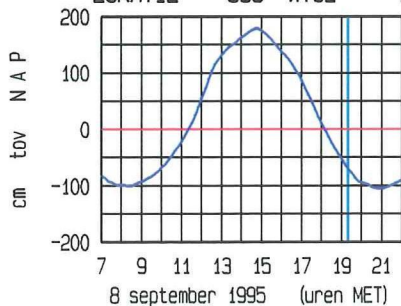
debiet- en stroomsnelheidsverdeling in de raai



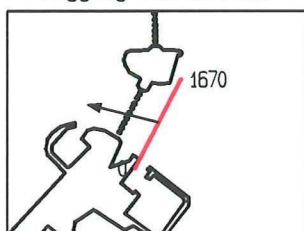
gevaaren traject langs de raai



LOKATIE 839 WT02 1



ligging van de raai



maximum gemiddelde stroomsnelheid :

afstand uit nulpunt : 867 m

stroomsnelheid : 73 cm/sec

stroomrichting : 284°

doorstroomoppervlakte : 16352 m²

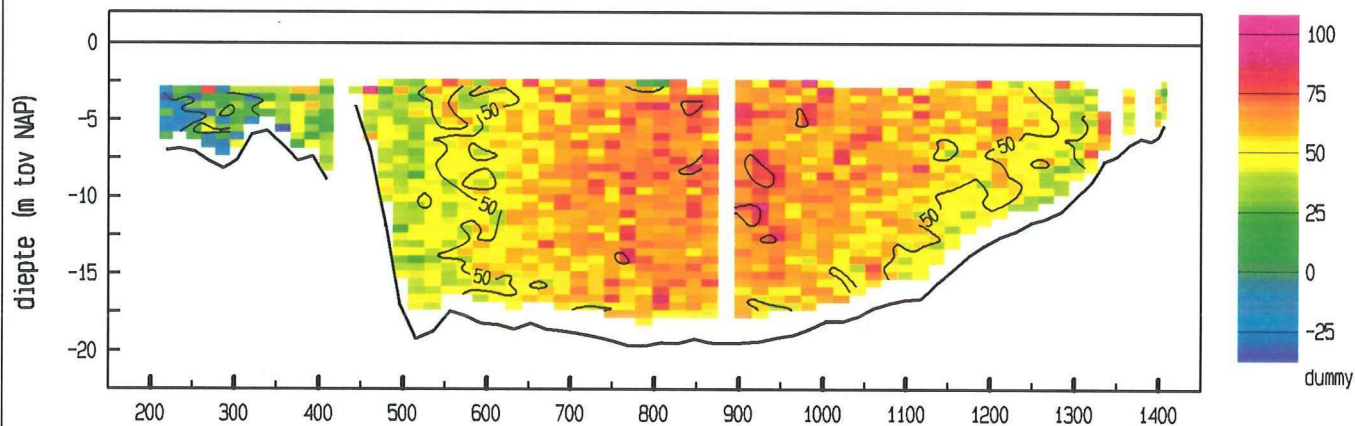
raaidebiet (hp) : 8457 m³/sec

adcpfile : data/gevalid/2102/scho046a.val

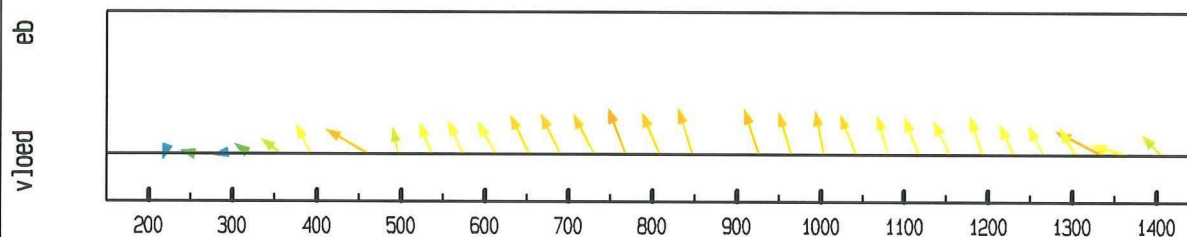
Schaar Oost dd 8 september 1995  
adcpfile : data/gevalid/2102/scho047a.val

tijd : 1932 - 1938

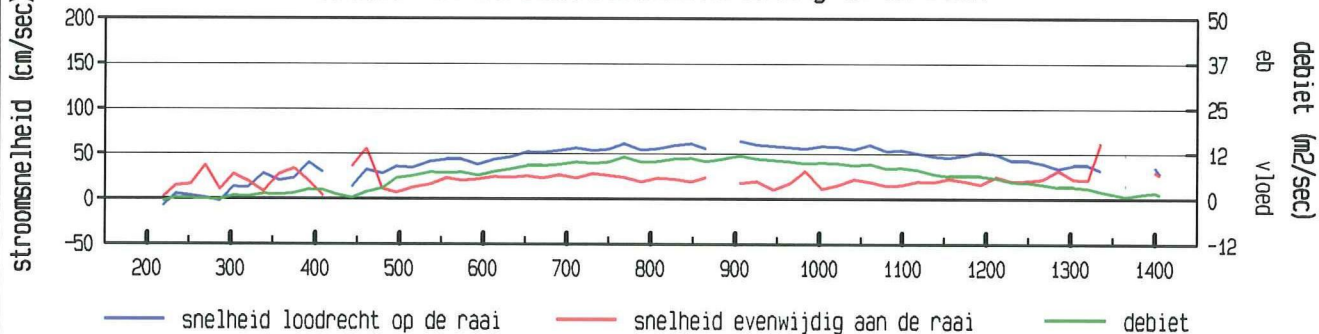
gemeten snelheid (cm/sec)



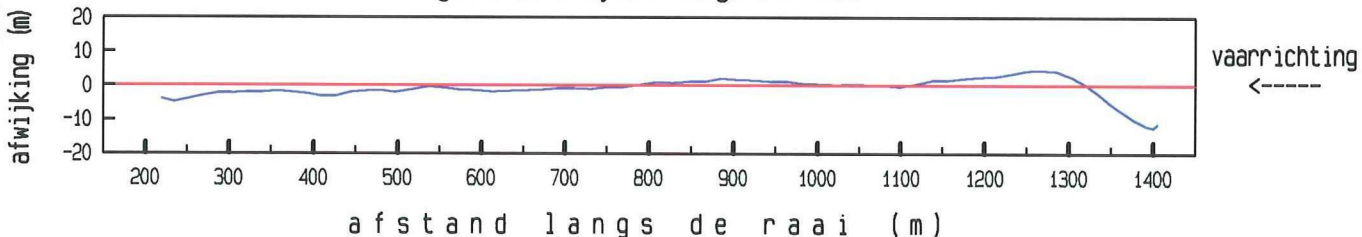
gemiddelde stroomsnelheid in de vertikaal



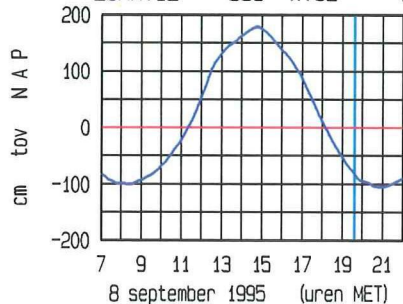
debiet- en stroomsnelheidsverdeling in de raai



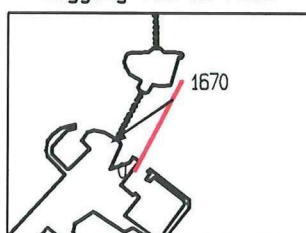
gevaaren traject langs de raai



LOKATIE 839 WT02 1



ligging van de raai



maximum gemiddelde stroomsnelheid :

afstand uit nulpunt : 1336 m

stroomsnelheid : 70 cm/sec

stroomrichting : 235 °

doorstroomoppervlakte : 15902 m²

raaidebiet (hp) : 7484 m³/sec

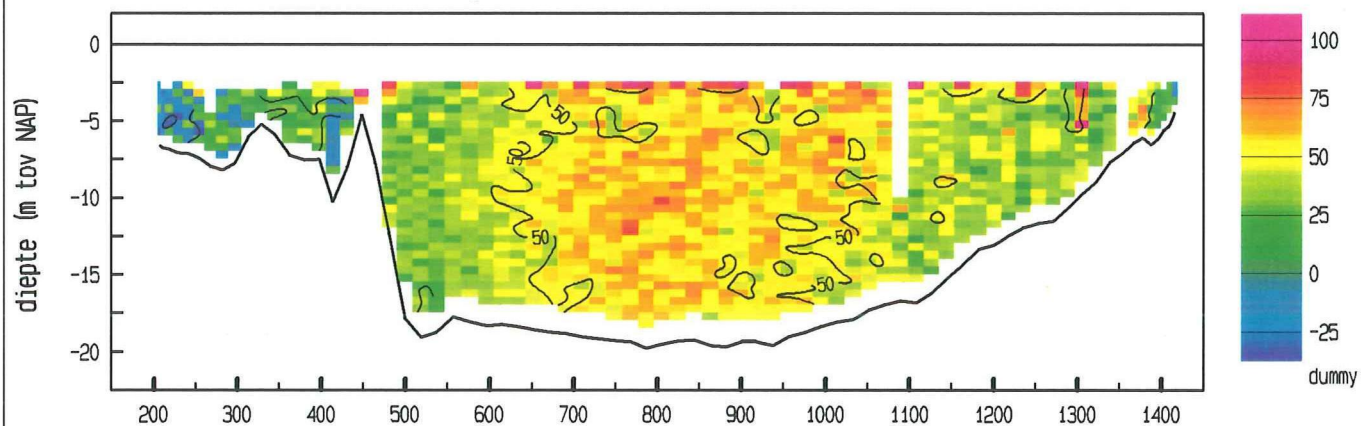
adcpfile : data/gevalid/2102/scho047a.val



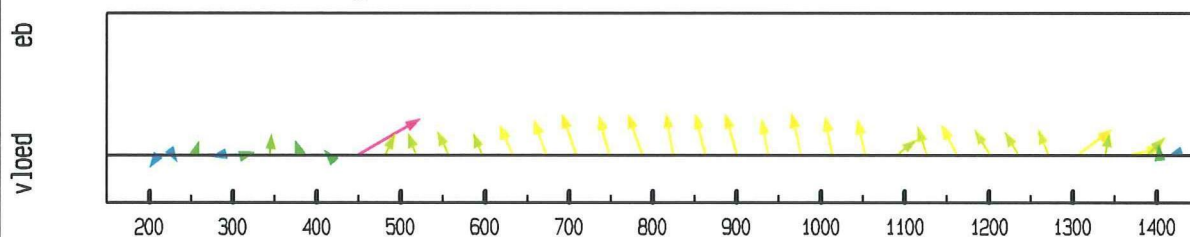
Schaar Oost dd 8 september 1995  
adcpfile : data/gevalid/2102/scho048a.val

tijd : 1945 - 1952

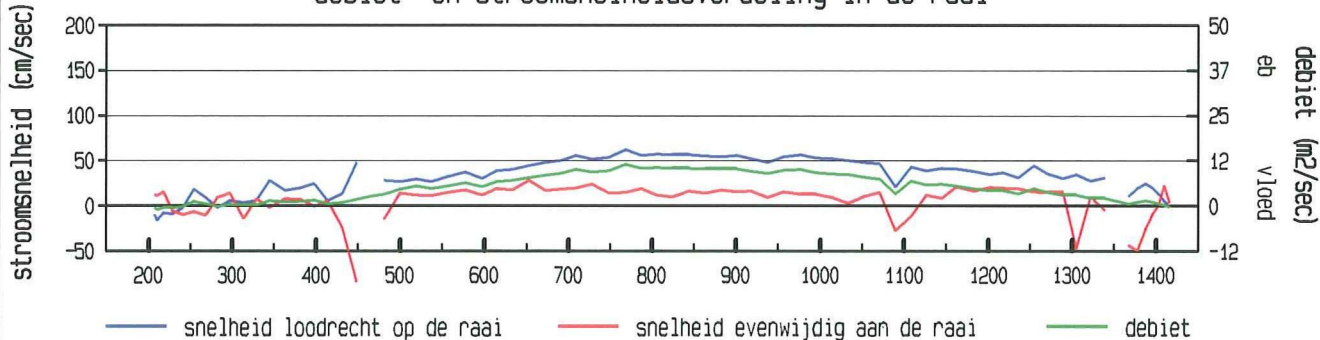
gemeten snelheid (cm/sec)



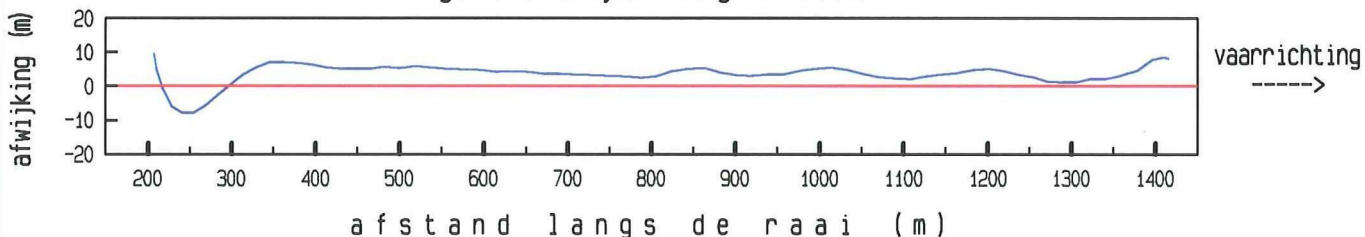
gemiddelde stroomsnelheid in de vertikaal



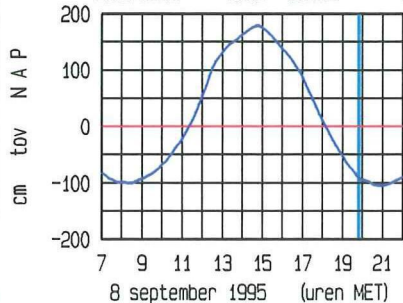
debiet- en stroomsnelheidsverdeling in de raai



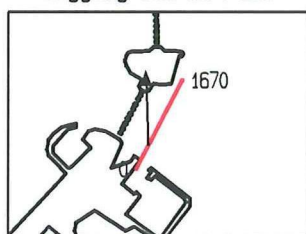
gevaaren traject langs de raai



LOKATIE 839 WT02 1



ligging van de raai



maximum gemiddelde stroomsnelheid :

afstand uit nulpunt : 449 m

stroomsnelheid : 96 cm/sec

stroomrichting : 358 °

doorstroomoppervlakte : 15933 m²

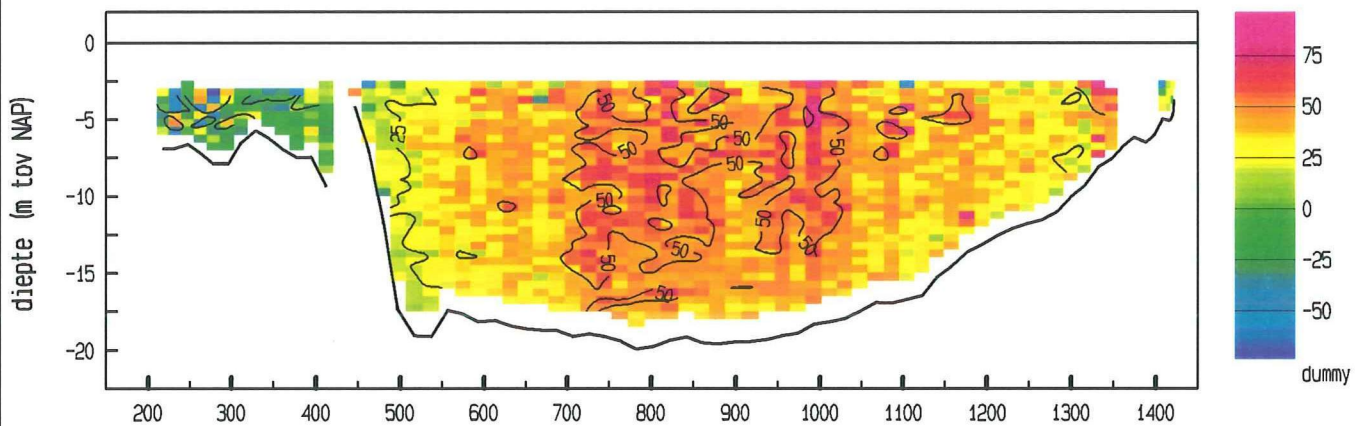
raaidebiet (hp) : 6518 m³/sec

adcpfile : data/gevalid/2102/scho048a.val

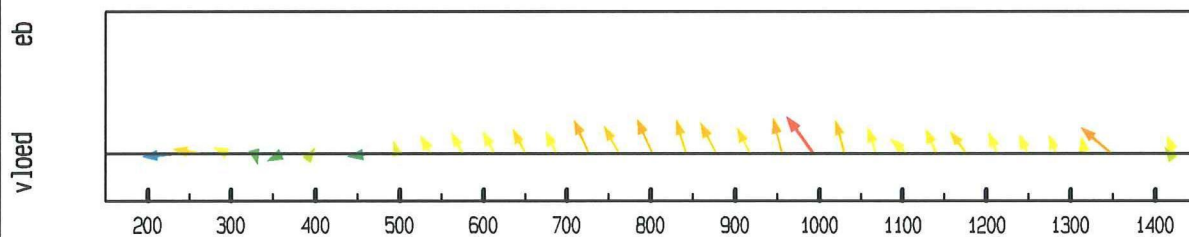
Schaar Oost dd 8 september 1995  
 adcfile : data/gevalid/2102/scho049a.val

tijd : 2000 - 2007

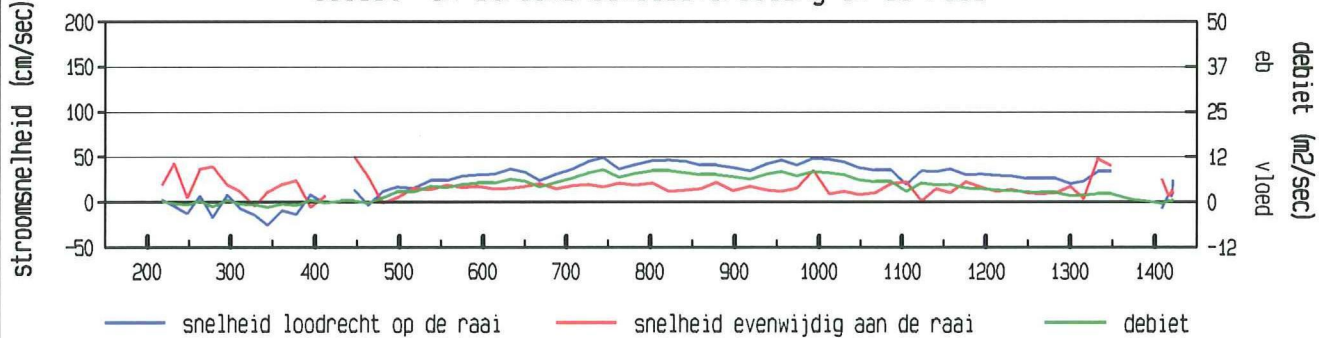
gemeten snelheid (cm/sec)



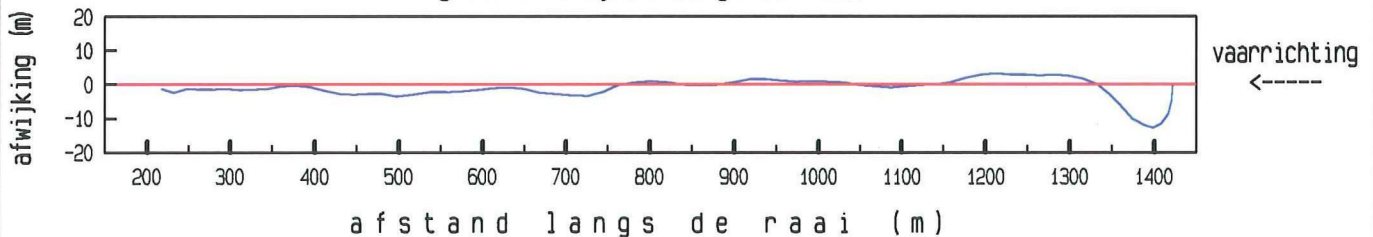
gemiddelde stroomsnelheid in de vertikaal



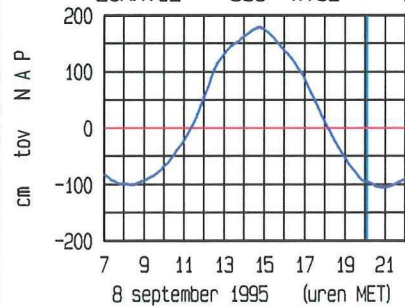
debiet- en stroomsnelheidsverdeling in de raai



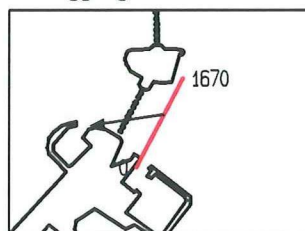
gevaaren traject langs de raai



LOKATIE 839 WT02 1



ligging van de raai



maximum gemiddelde stroomsnelheid :

afstand uit nulpunt : 993 m

stroomsnelheid : 61 cm/sec

stroomrichting : 262 °

doorstroomoppervlakte : 15802 m²

raaidebiet (hp) : 4847 m³/sec

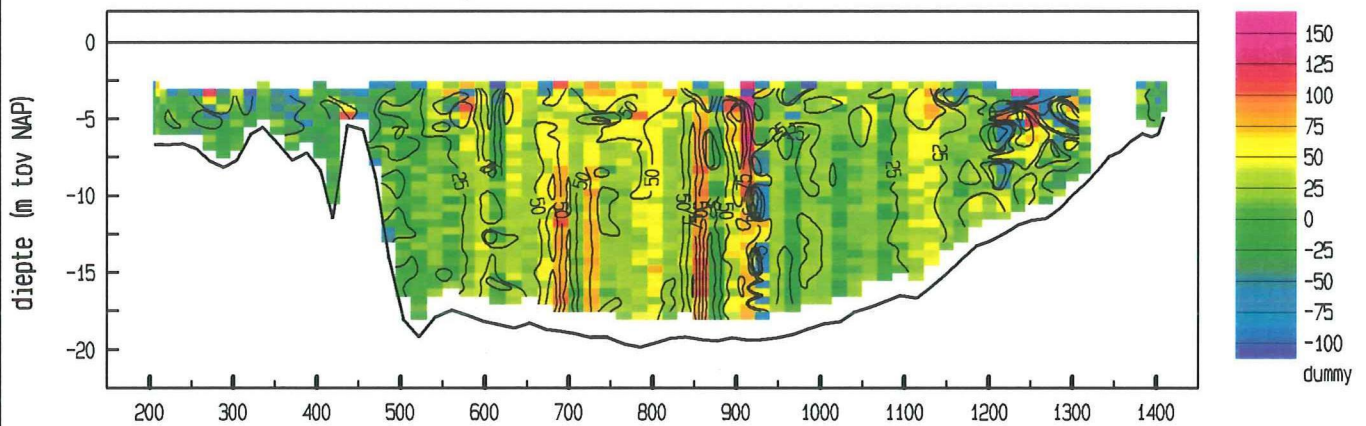
adcfile : data/gevalid/2102/scho049a.val



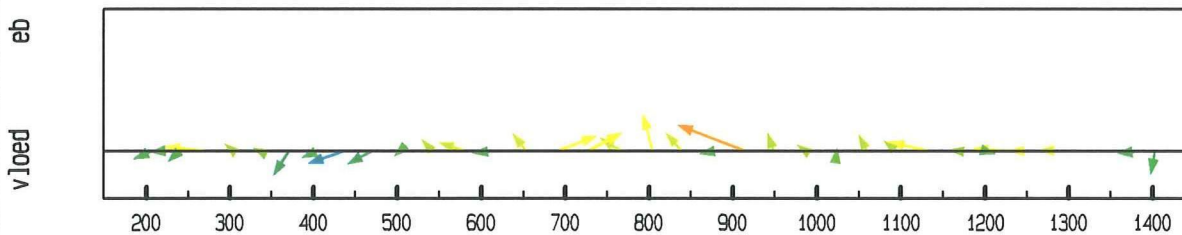
Schaar Oost dd 8 september 1995  
 adcfile : data/gevalid/2102/scho051a.val

tijd : 2030 - 2037

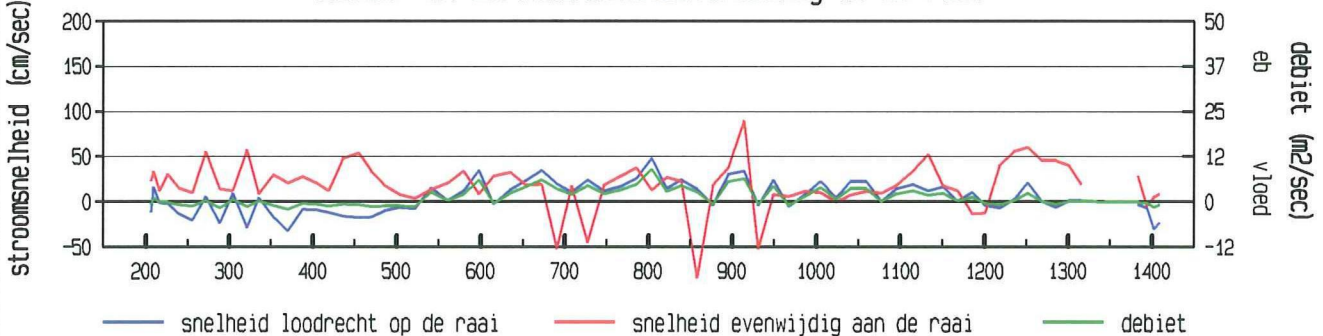
gemeten snelheid (cm/sec)



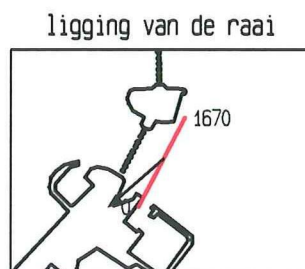
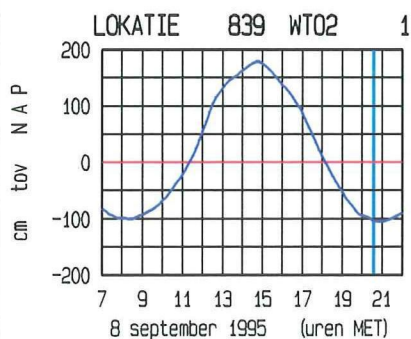
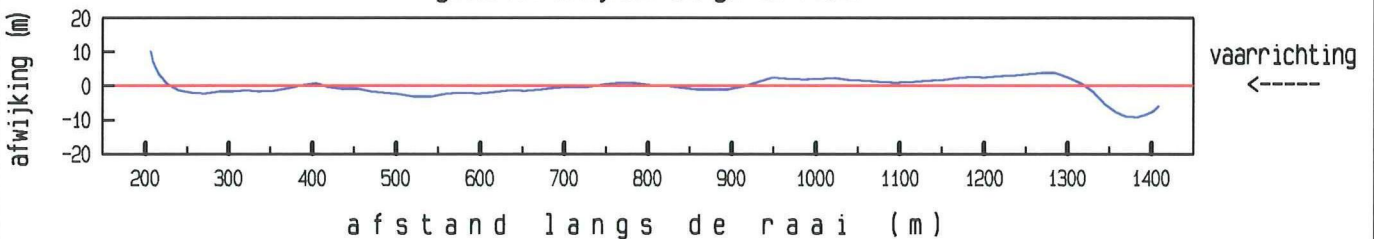
gemiddelde stroomsnelheid in de vertikaal



debiet- en stroomsnelheidsverdeling in de raai



gevaaren traject langs de raai



maximum gemiddelde stroomsnelheid :

afstand uit nulpunt : 915 m

stroomsnelheid : 96 cm/sec

stroomrichting : 229 °

doorstroomoppervlakte : 15736 m²

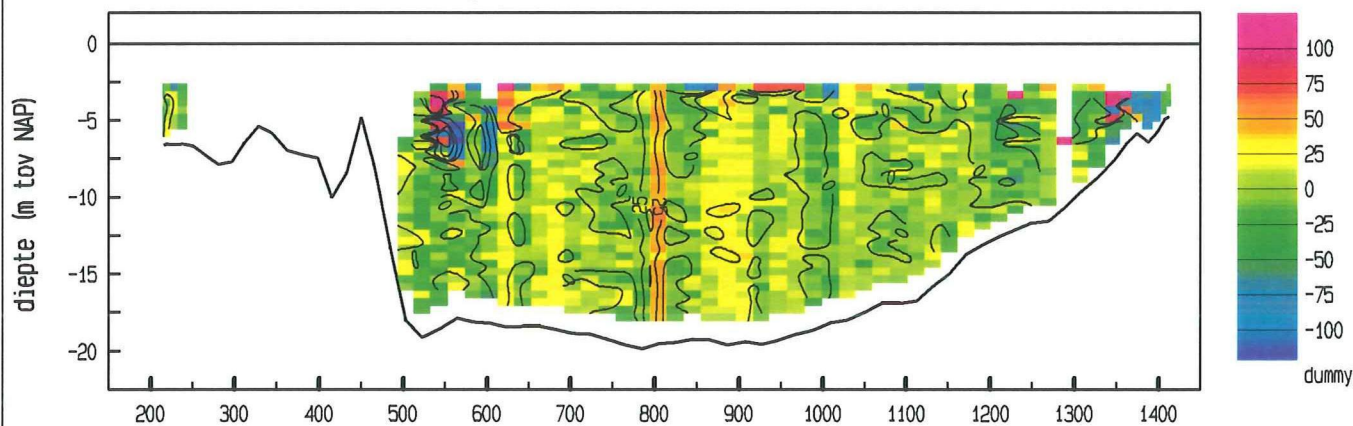
raaidebiet (hp) : 1560 m³/sec

adcfile : data/gevalid/2102/scho051a.val

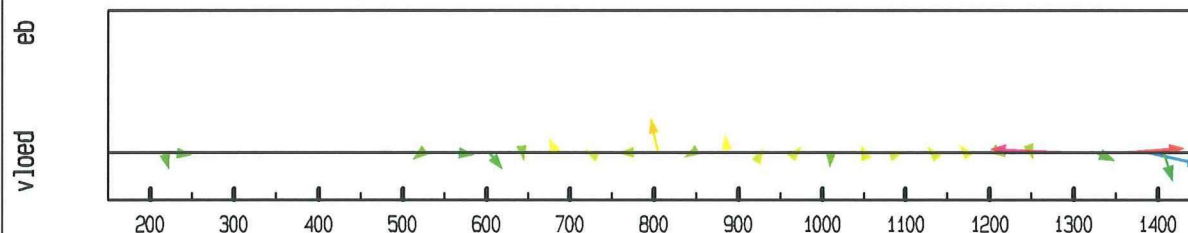
Schaar Oost dd 8 september 1995  
adcpfile : data/gevalid/2102/scho052a.val

tijd : 2047 - 2053

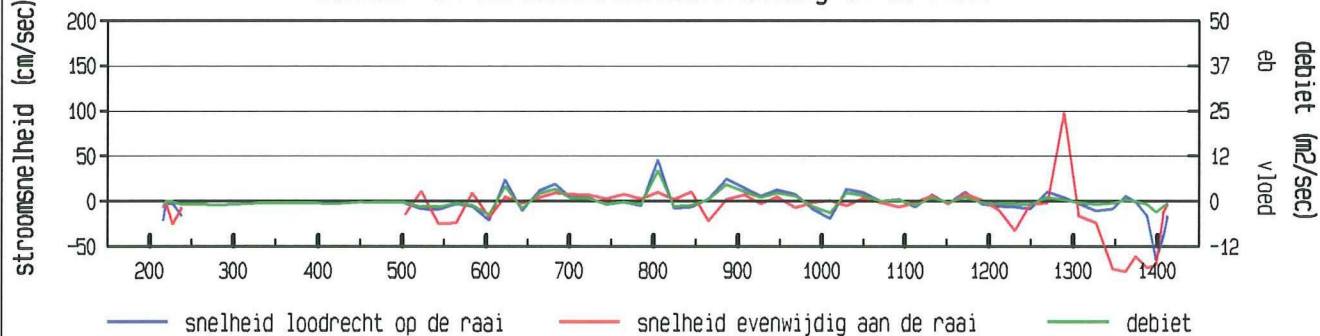
gemeten snelheid (cm/sec)



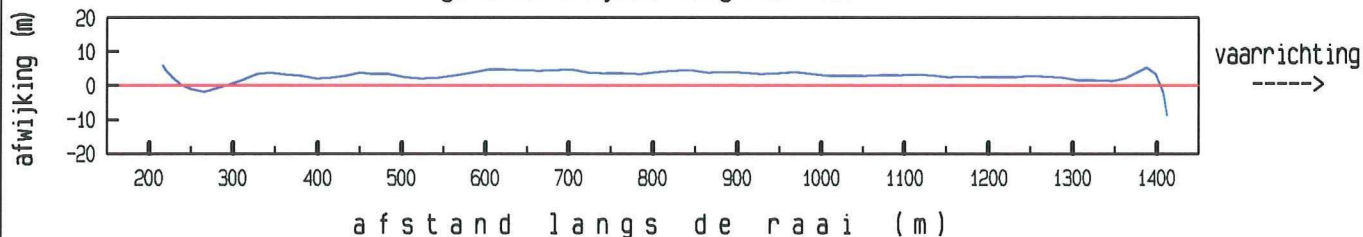
gemiddelde stroomsnelheid in de vertikaal



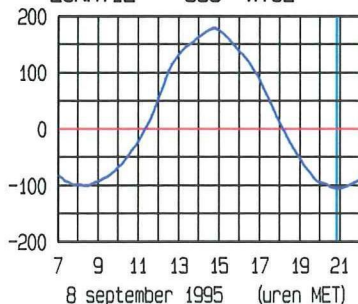
debiet- en stroomsnelheidsverdeling in de raai



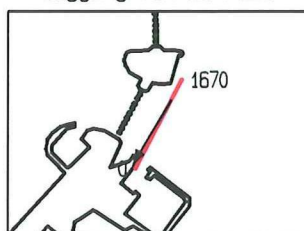
gevaaren traject langs de raai



LOKATIE 839 WT02 1



ligging van de raai



maximum gemiddelde stroomsnelheid :

afstand uit nulpunt : 1289 m

stroomsnelheid : 98 cm/sec

stroomrichting : 211°

doorstroomoppervlakte : 15640 m²

raaidebiet (hp) : 127 m³/sec

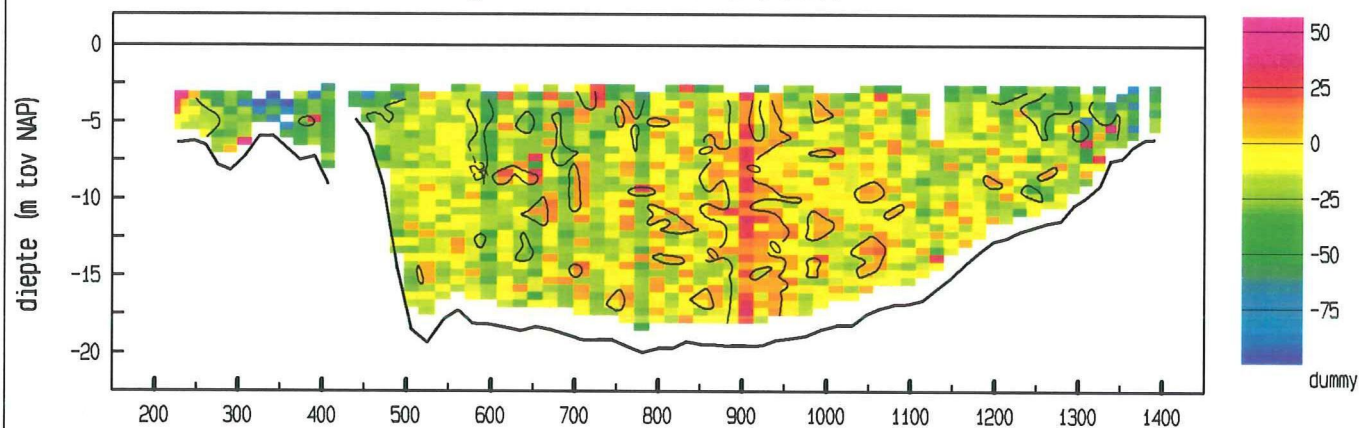
adcpfile : data/gevalid/2102/scho052a.val



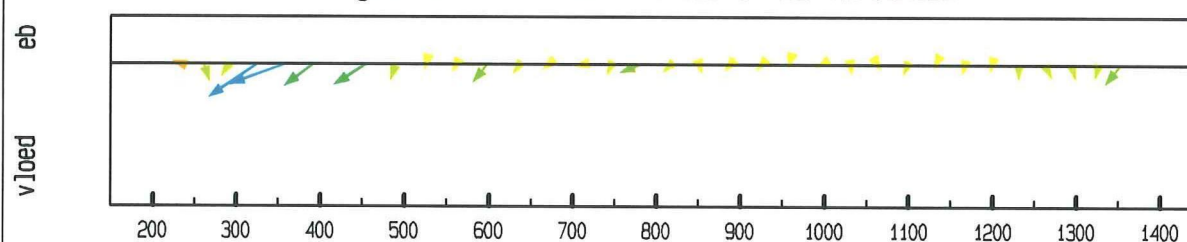
Schaar Oost dd 8 september 1995  
adcpfile : data/gevalid/2102/scho053a.val

tijd : 2101 - 2107

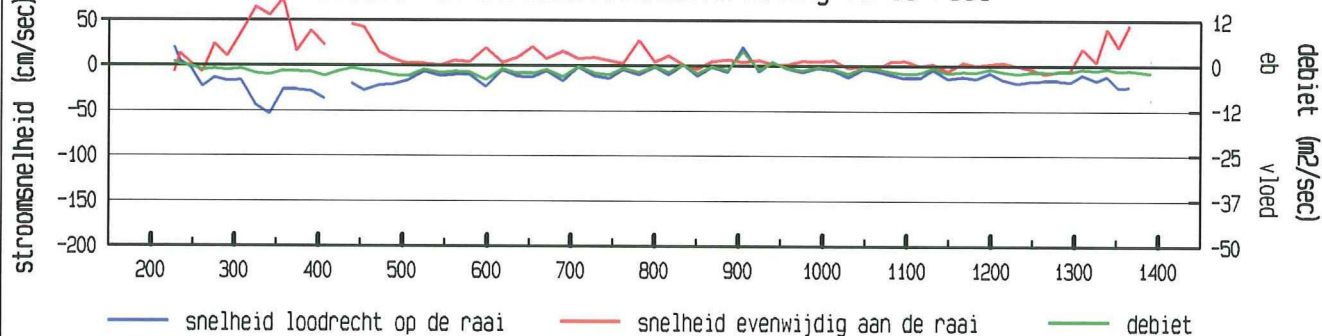
gemeten snelheid (cm/sec)



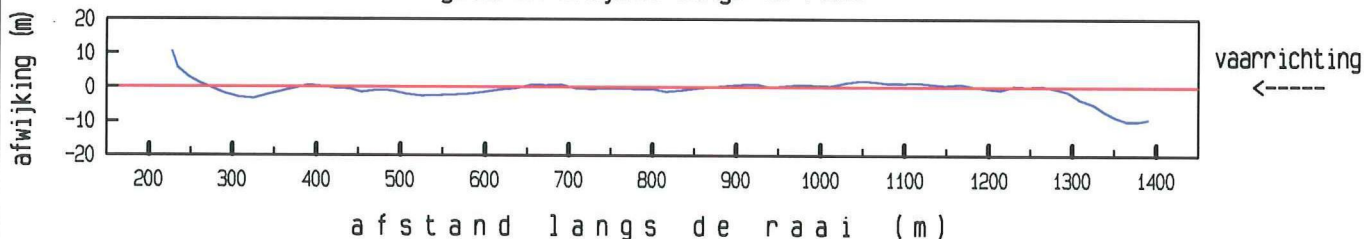
gemiddelde stroomsnelheid in de vertikaal



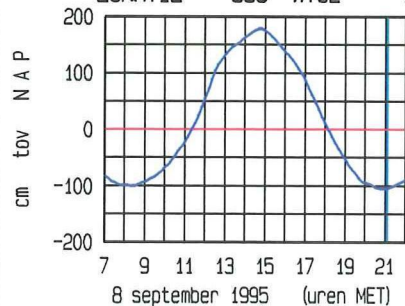
debiet- en stroomsnelheidsverdeling in de raai



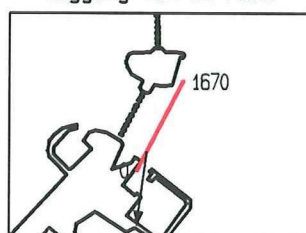
gevaaren traject langs de raai



LOKATIE 839 WT02 1



ligging van de raai



maximum gemiddelde stroomsnelheid :

afstand uit nulpunt : 358 m  
stroomsnelheid : 79 cm/sec  
stroomrichting : 188°

doorstroomoppervlakte : 15503 m²  
raaidebiet (hp) : -1641 m³/sec

adcpfile : data/gevalid/2102/scho053a.val

directie zeeland  
meetdienst zeeland  
blad nr.: 12

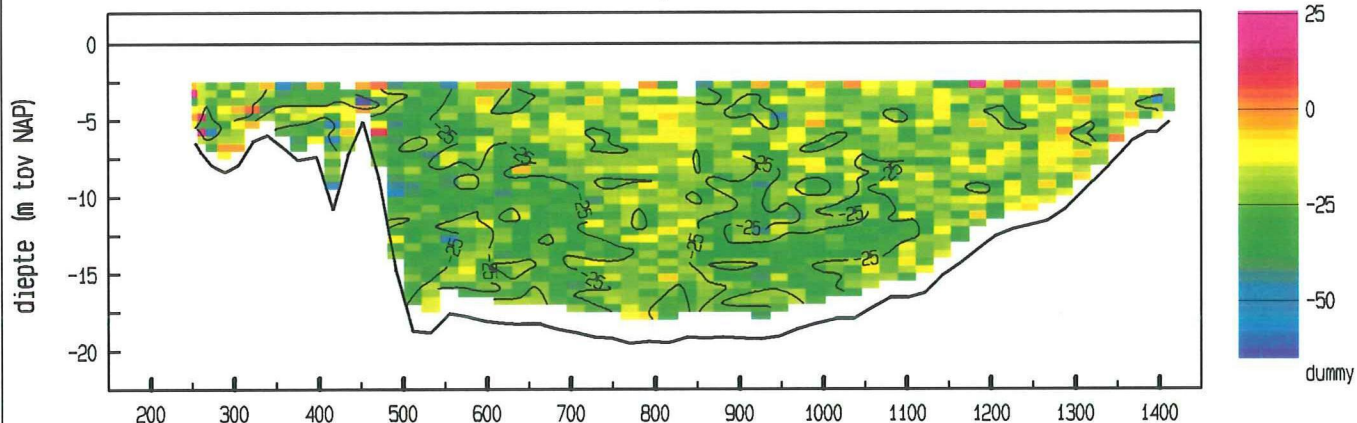
8. Ontbonden gegevens



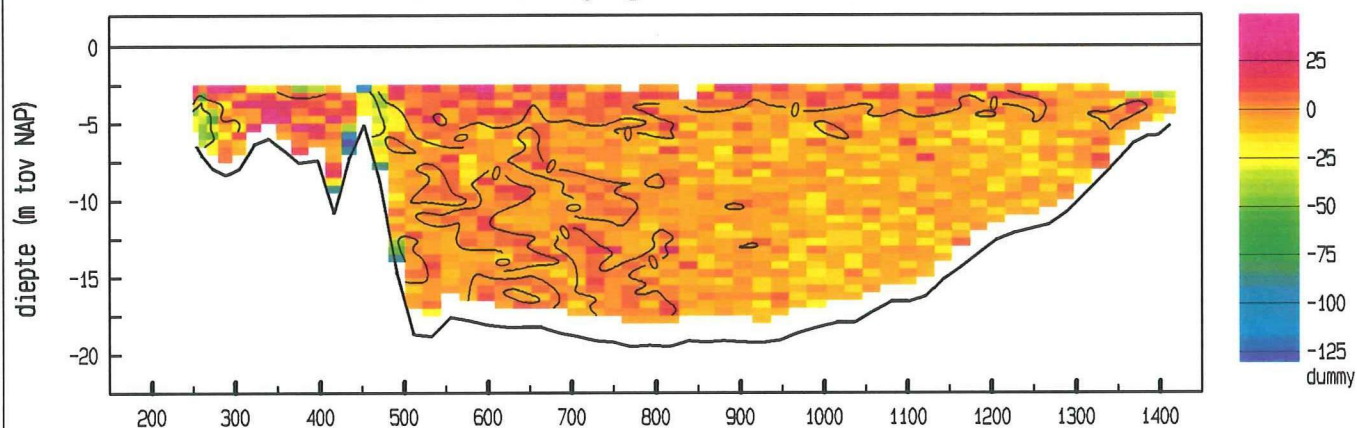
Schaar Oost dd 8 september 1995  
 adcpfile : data/gevalid/2102/scho001a.val

tijd : 0842 - 0847

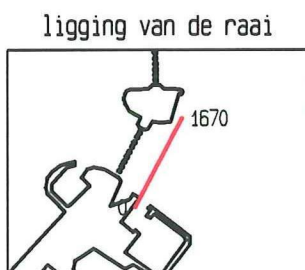
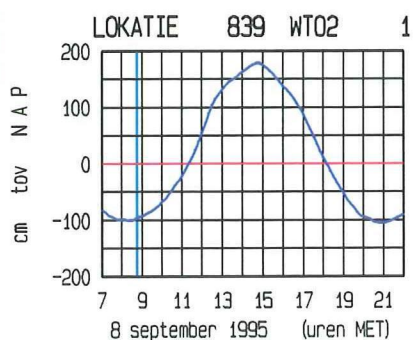
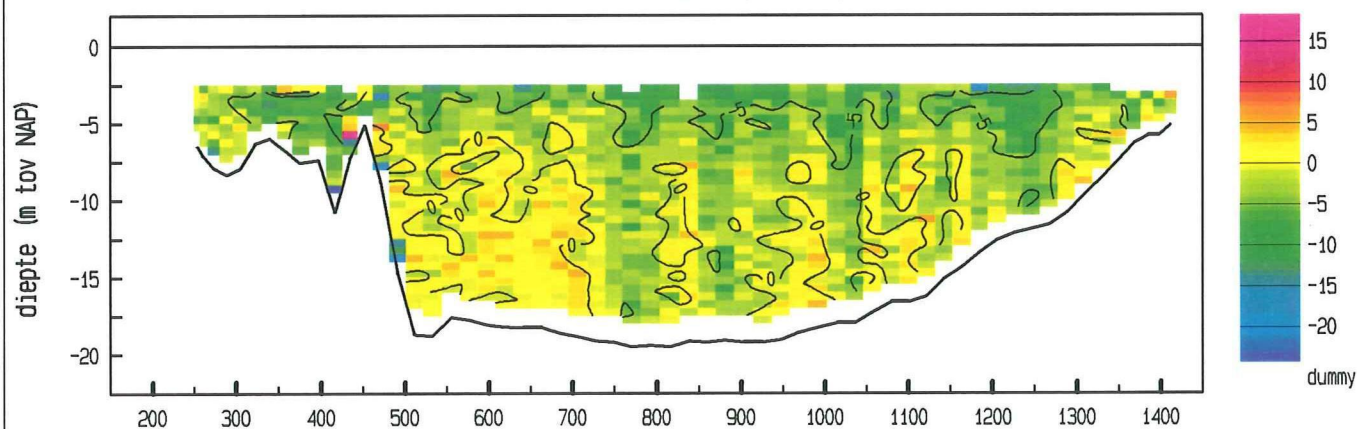
snelheid loodrecht op de raai (cm/sec)



snelheid evenwijdig aan de raai (cm/sec)



vertikale snelheid (cm/sec)



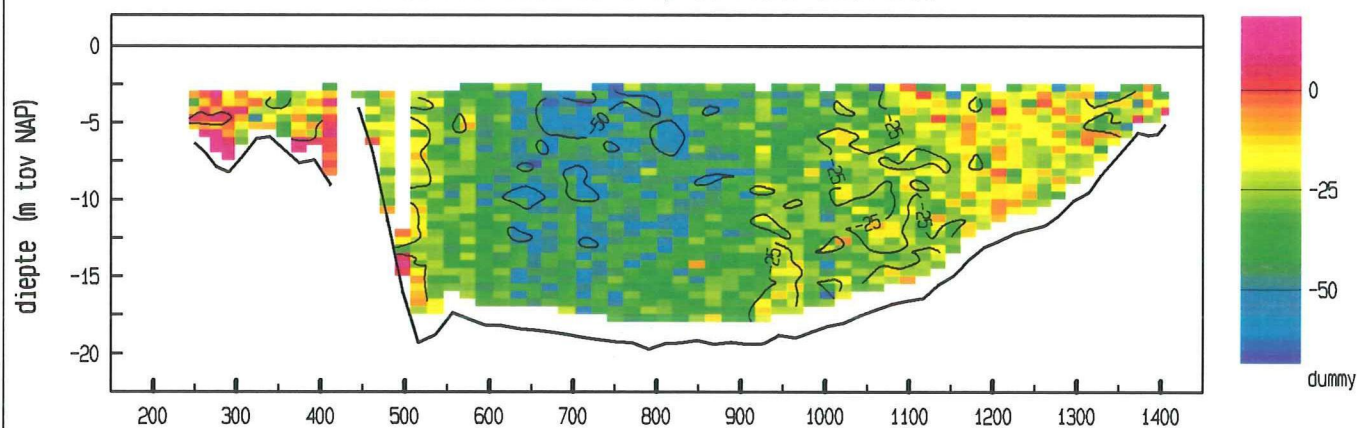
doorstroomoppervlakte : 15491 m<sup>2</sup>  
 raaidebiet (hp) : -3476 m<sup>3</sup>/sec

adcpfile : data/gevalid/2102/scho001a.val

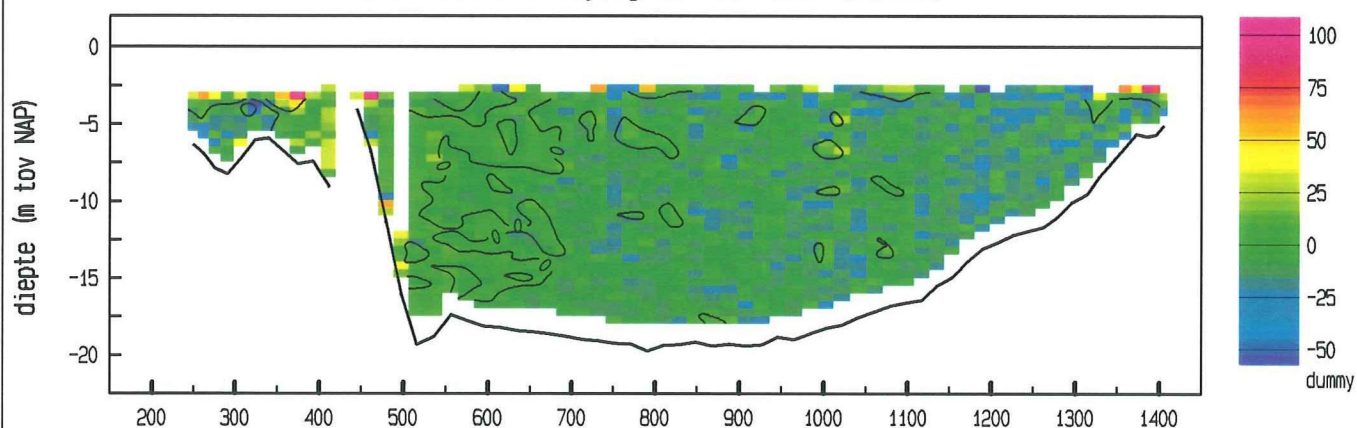
Schaar Oost dd 8 september 1995  
 adcpfile : data/gevalid/2102/scho002a.val

tijd : 0858 - 0904

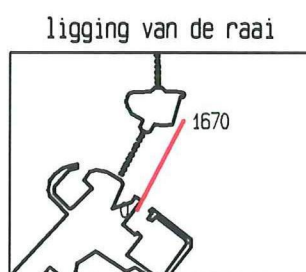
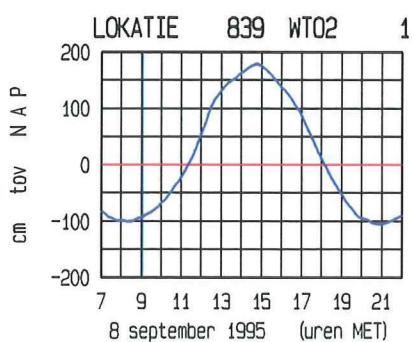
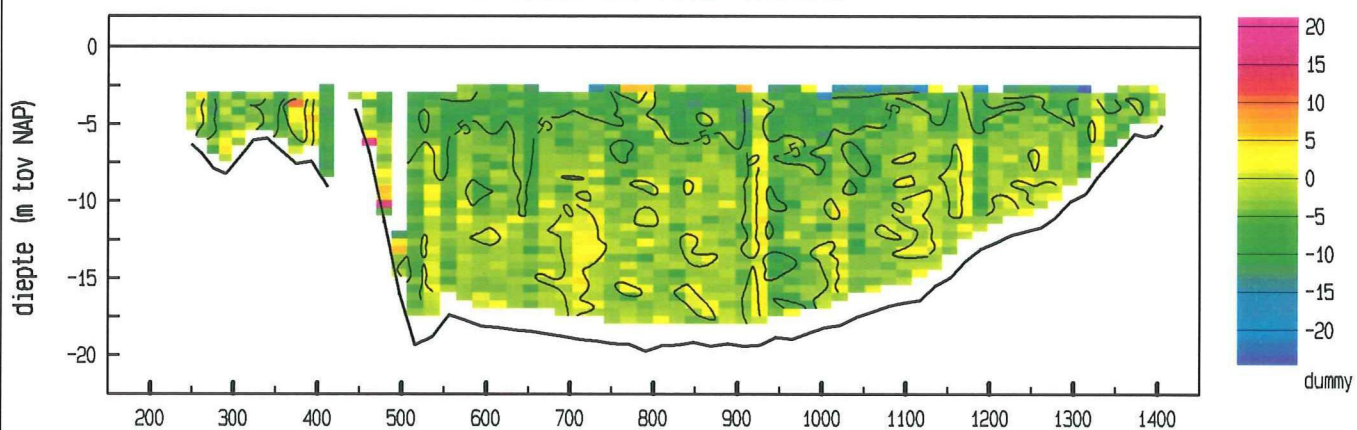
snelheid loodrecht op de raai (cm/sec)



snelheid evenwijdig aan de raai (cm/sec)



vertikale snelheid (cm/sec)



doorstroomoppervlakte : 15478 m<sup>2</sup>  
 raaidebiet (hp) : -4673 m<sup>3</sup>/sec

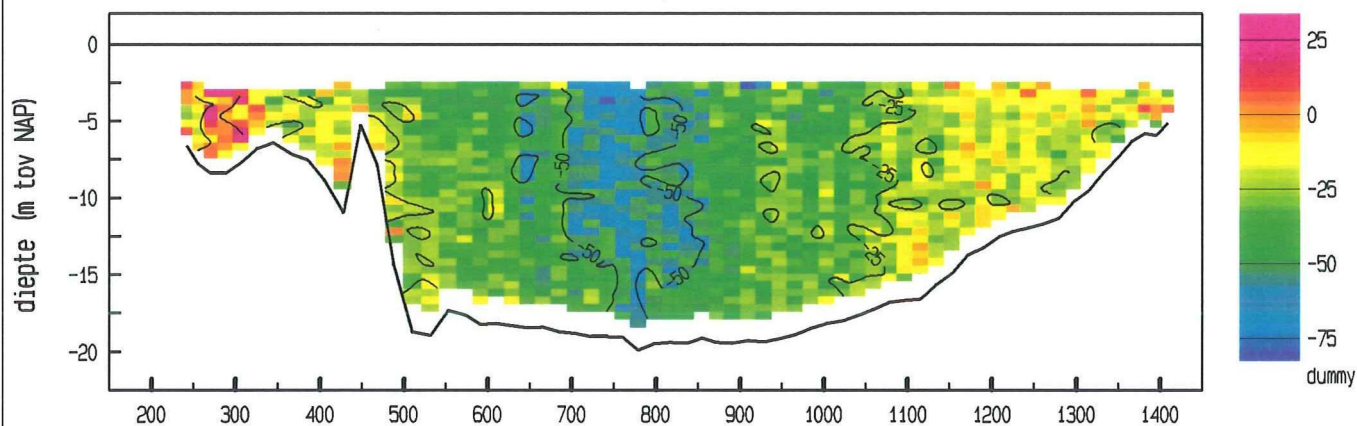
adcpfile : data/gevalid/2102/scho002a.val



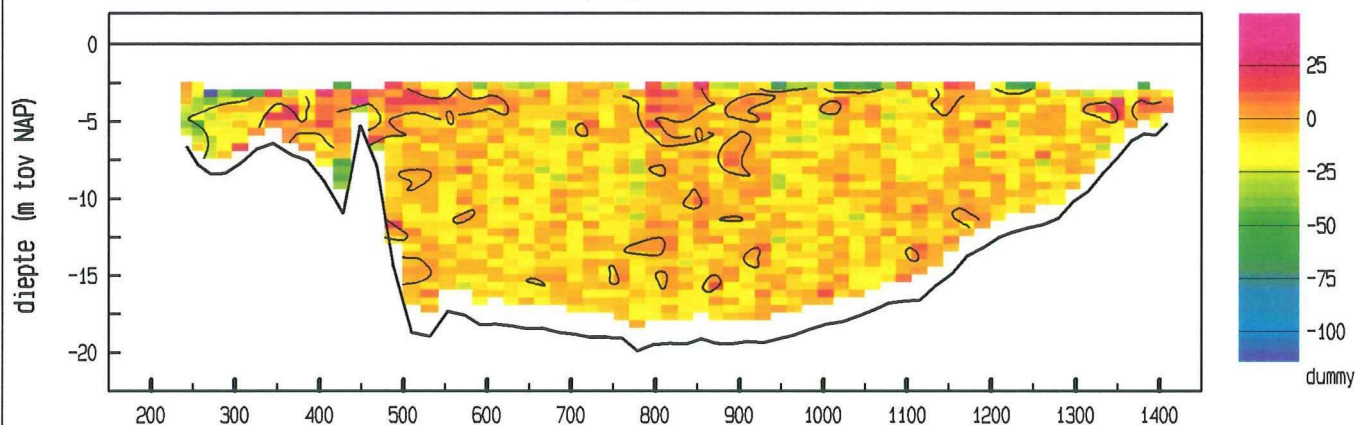
Schaar Oost dd 8 september 1995  
 adcpfile : data/gevalid/2102/scho003a.val

tijd : 0906 - 0912

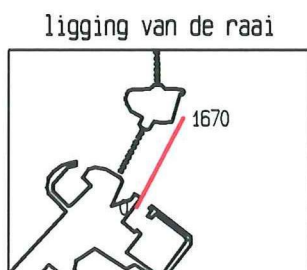
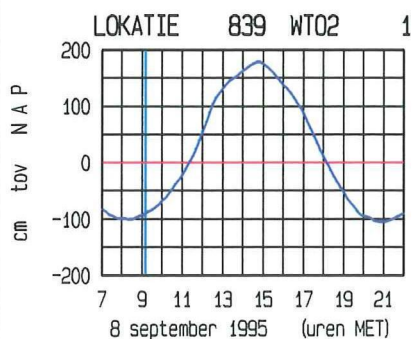
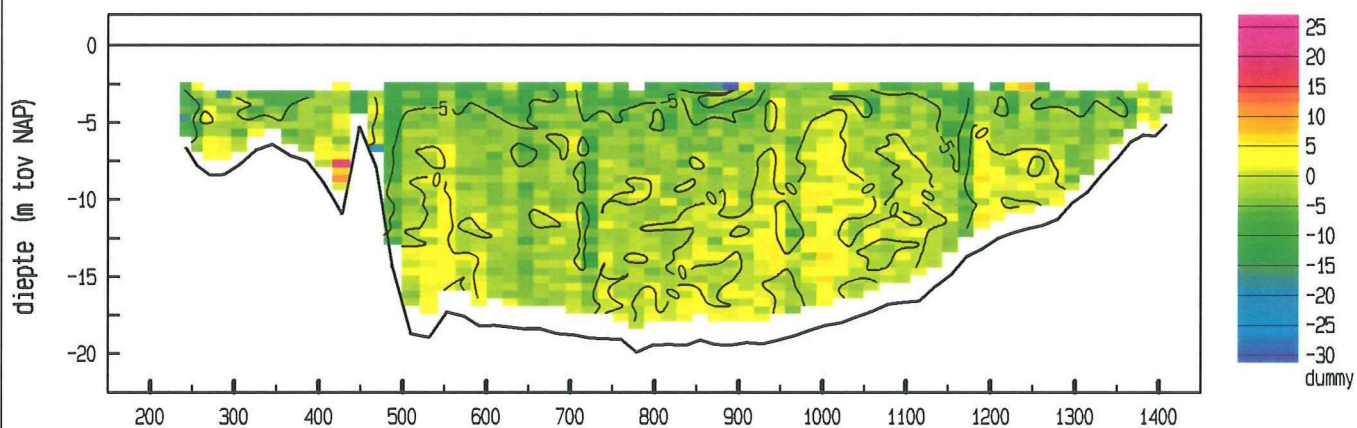
snelheid loodrecht op de raai (cm/sec)



snelheid evenwijdig aan de raai (cm/sec)



vertikale snelheid (cm/sec)



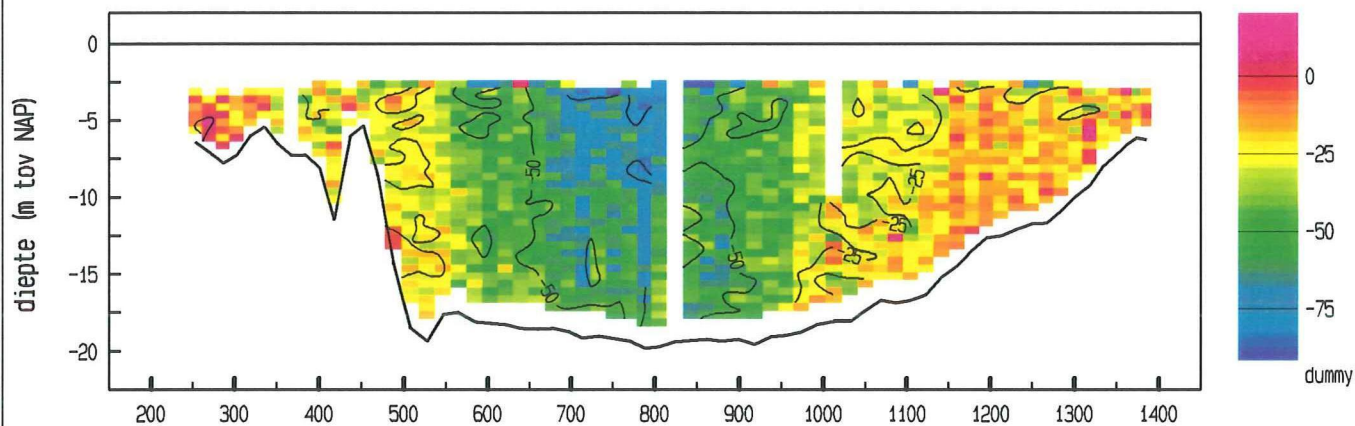
doorstroomoppervlakte : 15784 m<sup>2</sup>  
 raaidebiet (hp) : -4893 m<sup>3</sup>/sec

adcpfile : data/gevalid/2102/scho003a.val

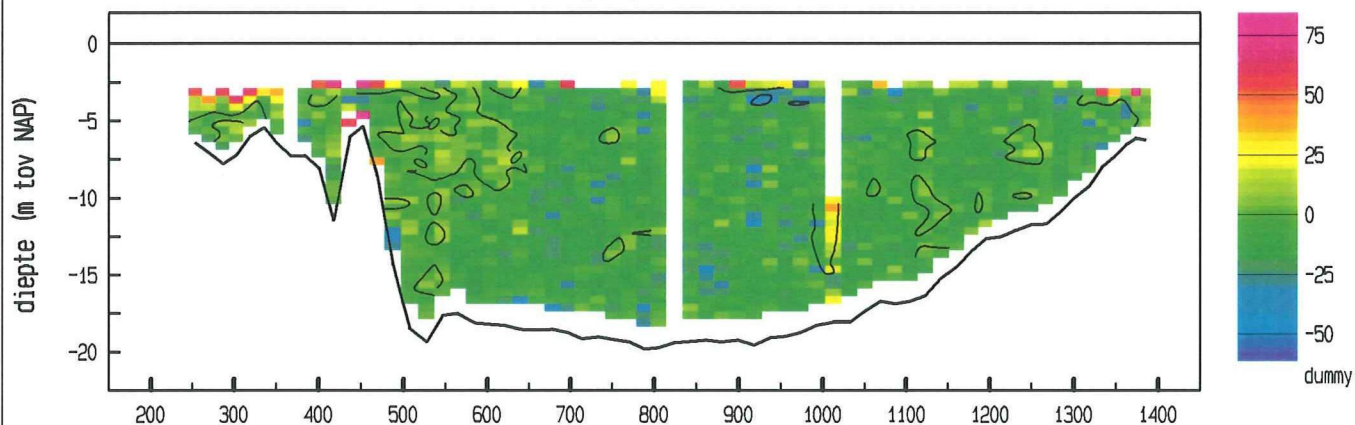
Schaar Oost dd 8 september 1995  
adcpfile : data/gevalid/2102/scho005a.val

tijd : 0918 - 0924

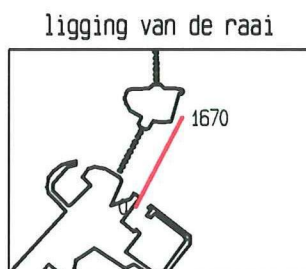
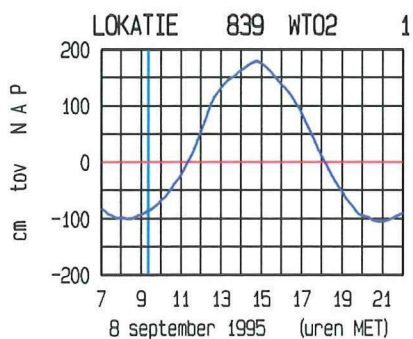
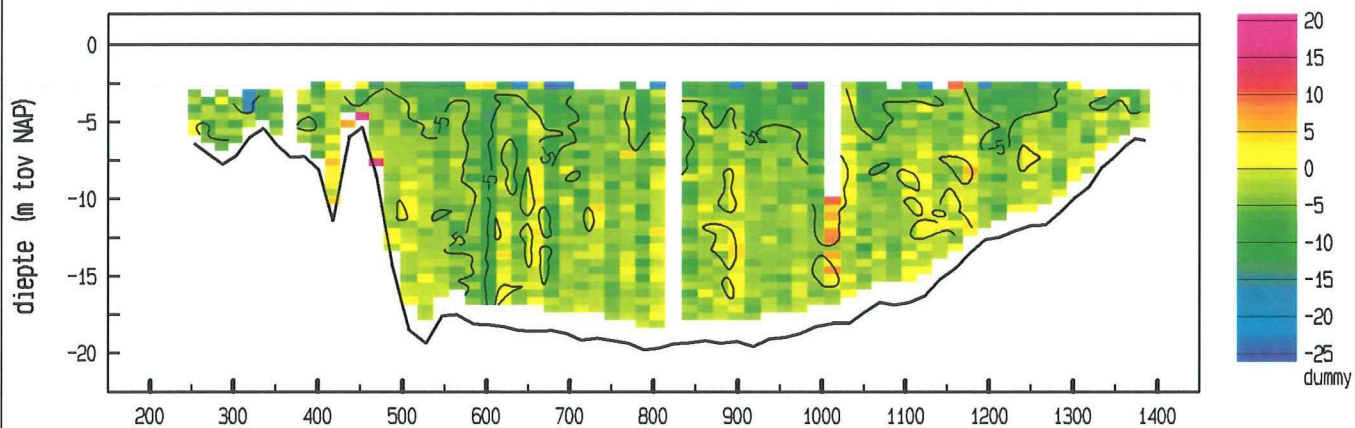
snelheid loodrecht op de raai (cm/sec)



snelheid evenwijdig aan de raai (cm/sec)



vertikale snelheid (cm/sec)



doorstroomoppervlakte : 15542 m<sup>2</sup>  
raaidebiet (hp) : -5746 m<sup>3</sup>/sec

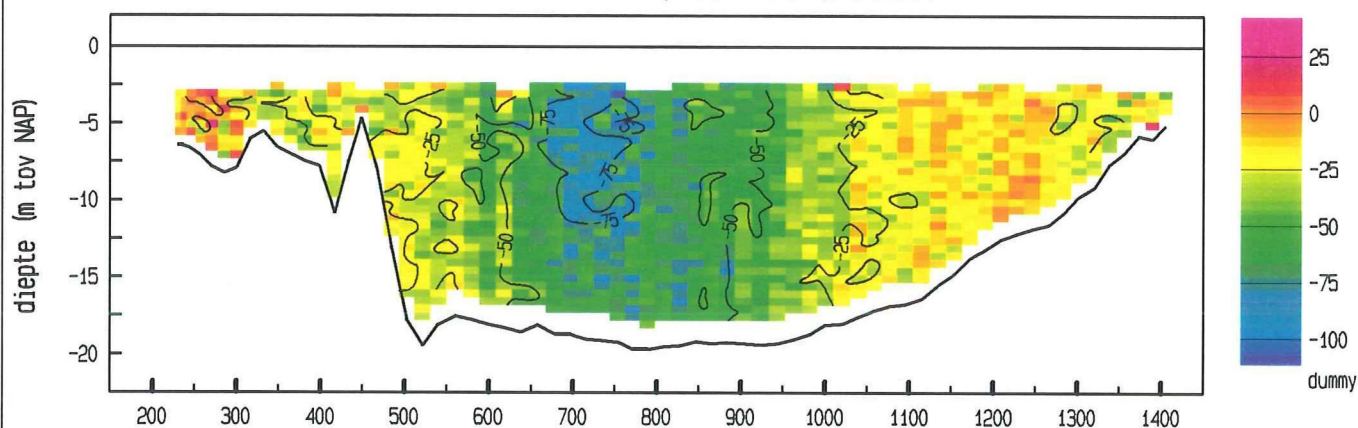
adcpfile : data/gevalid/2102/scho005a.val



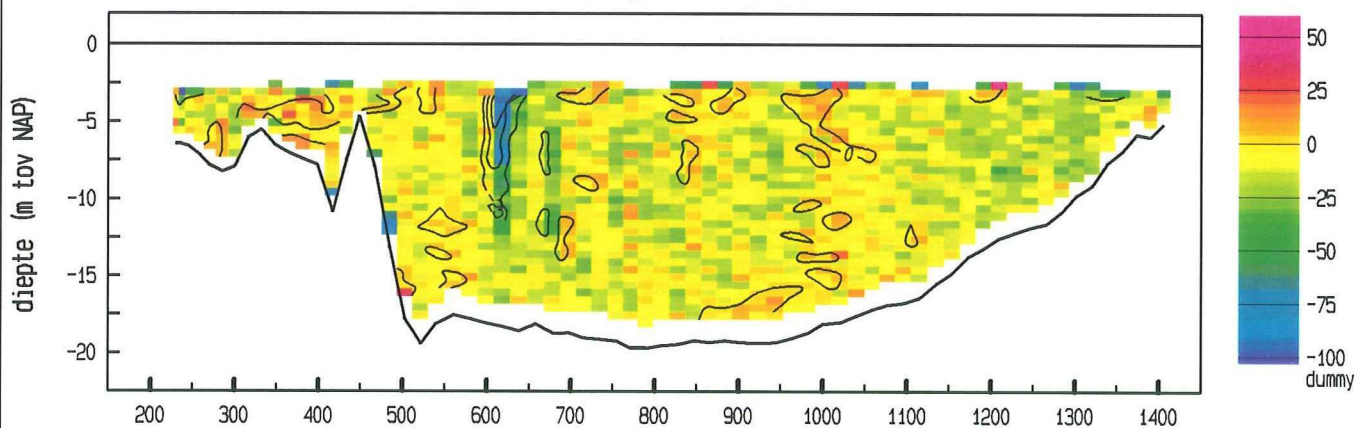
Schaar Oost dd 8 september 1995  
 adcpfile : data/gevalid/2102/scho006a.val

tijd : 0930 - 0936

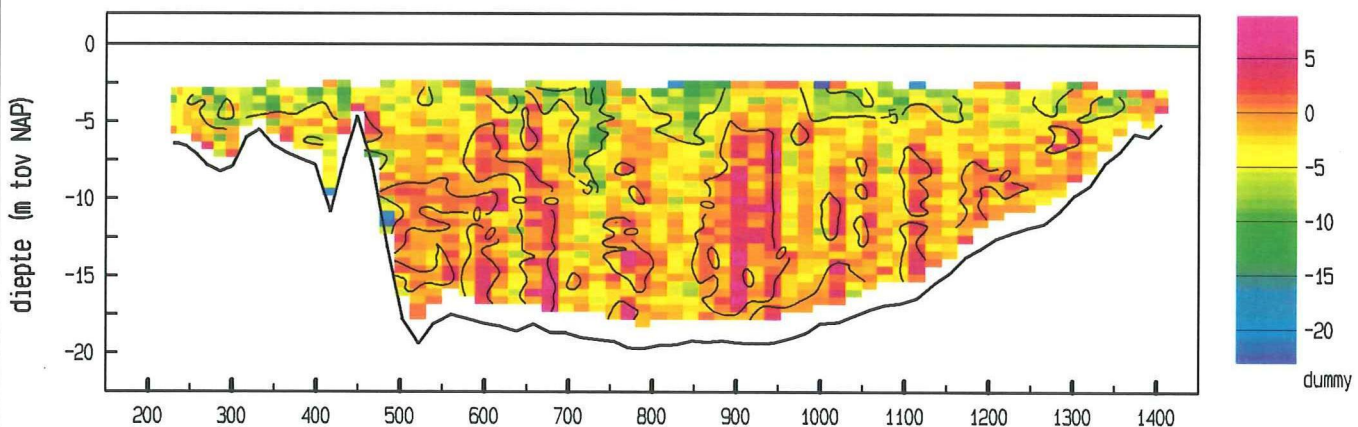
snelheid loodrecht op de raai (cm/sec)



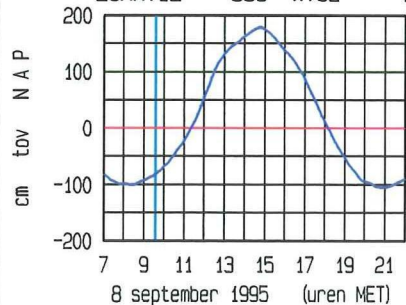
snelheid evenwijdig aan de raai (cm/sec)



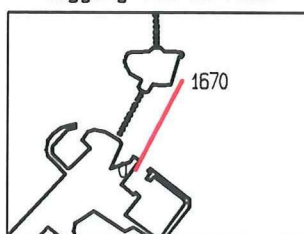
vertikale snelheid (cm/sec)



LOKATIE 839 WT02 1



ligging van de raai



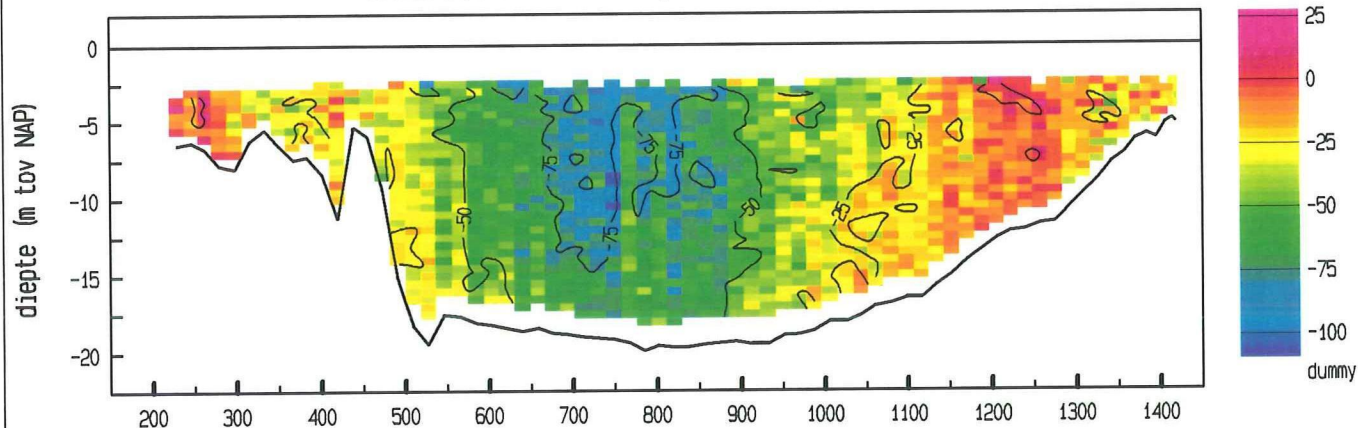
doorstroomoppervlakte : 15804 m<sup>2</sup>  
 raaidiebt (hp) : -5932 m<sup>3</sup>/sec

adcpfile : data/gevalid/2102/scho006a.val

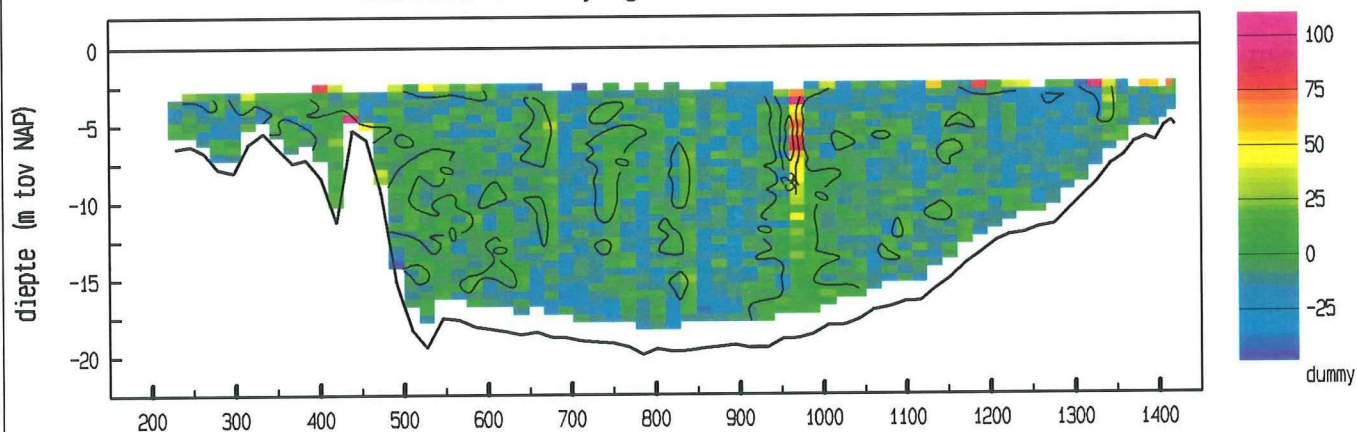
Schaar Oost dd 8 september 1995  
 adcpfile : data/gevalid/2102/scho007a.val

tijd : 0945 - 0951

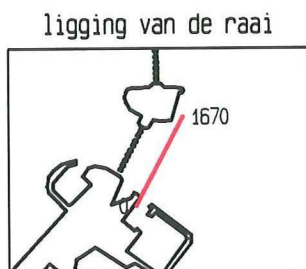
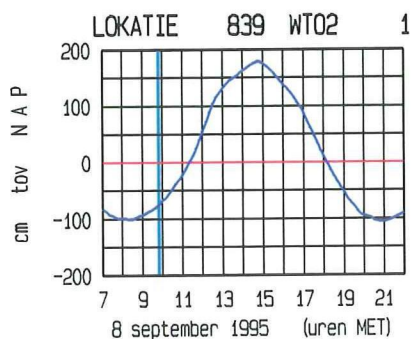
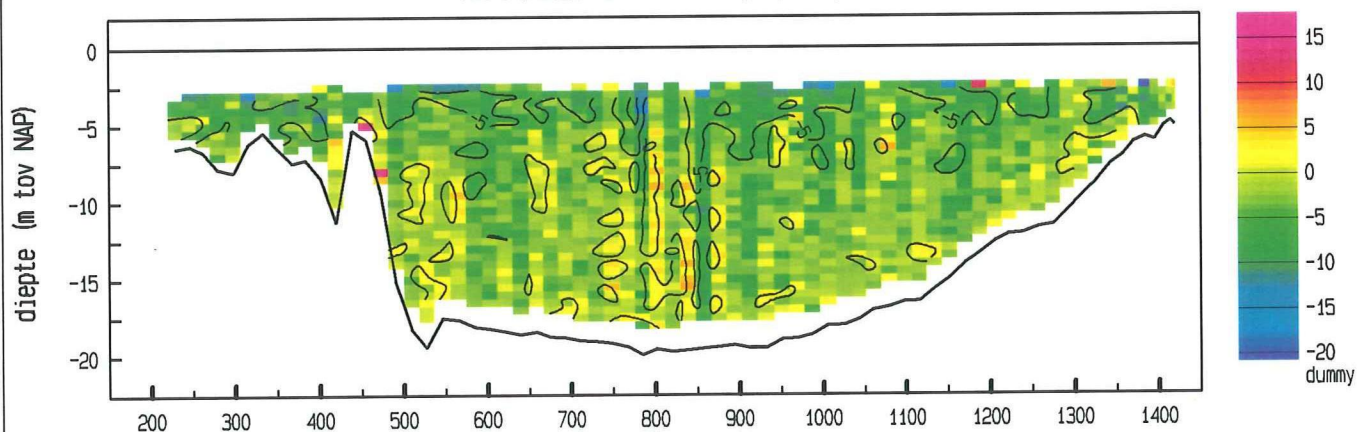
snelheid loodrecht op de raai (cm/sec)



snelheid evenwijdig aan de raai (cm/sec)



vertikale snelheid (cm/sec)



doorstroomoppervlakte : 15997 m<sup>2</sup>  
 raaidebiet (hp) : -6701 m<sup>3</sup>/sec

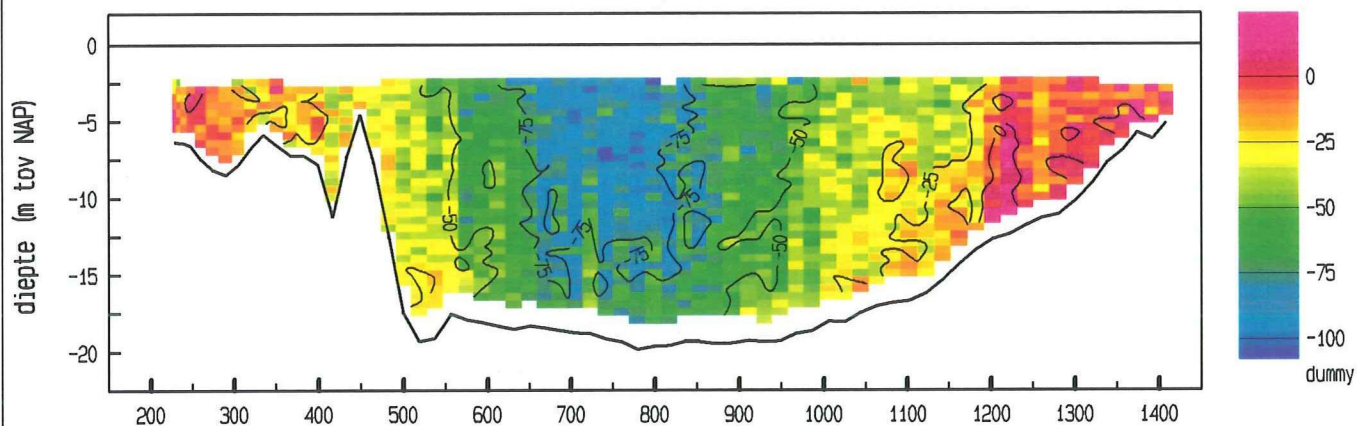
adcpfile : data/gevalid/2102/scho007a.val



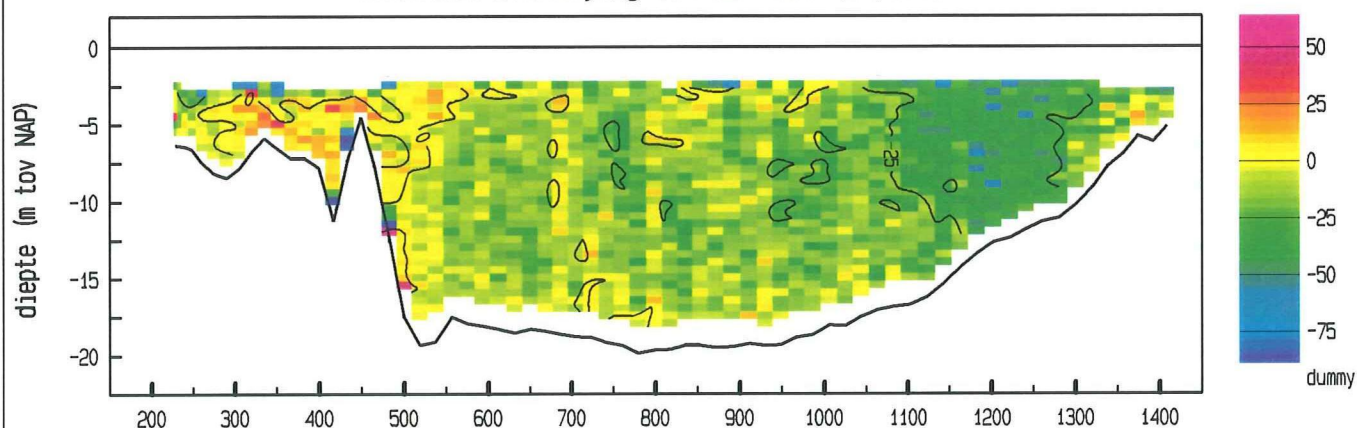
Schaar Oost dd 8 september 1995  
 adcpfile : data/gevalid/2102/scho008a.val

tijd : 1001 - 1007

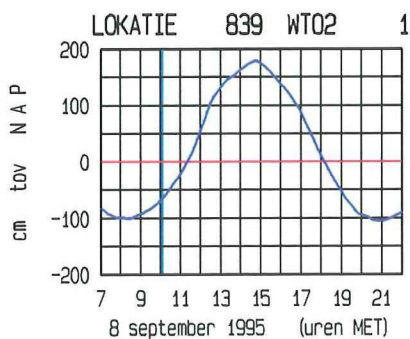
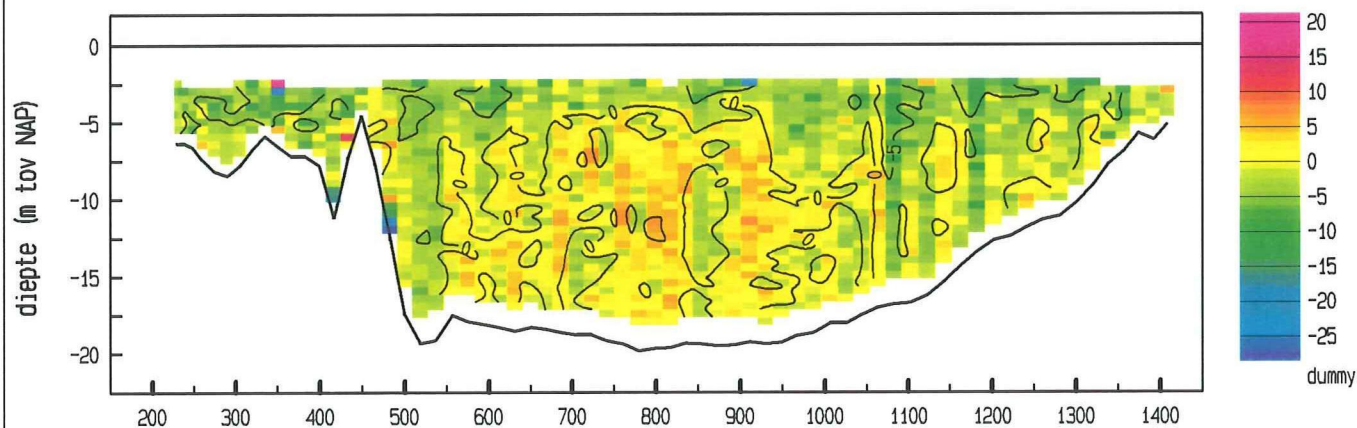
snelheid loodrecht op de raai (cm/sec)



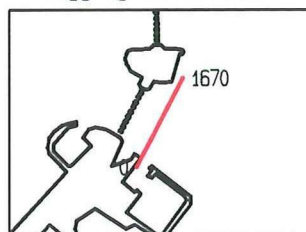
snelheid evenwijdig aan de raai (cm/sec)



vertikale snelheid (cm/sec)



ligging van de raai



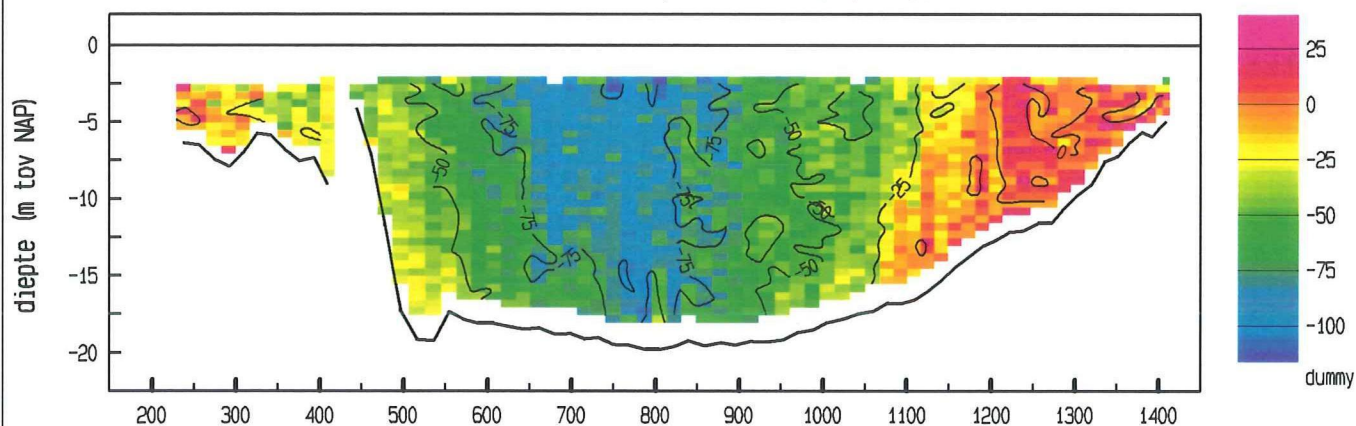
doorstroomoppervlakte : 16081 m<sup>2</sup>  
 raaidebiet (hp) : -7082 m<sup>3</sup>/sec

adcpfile : data/gevalid/2102/scho008a.val

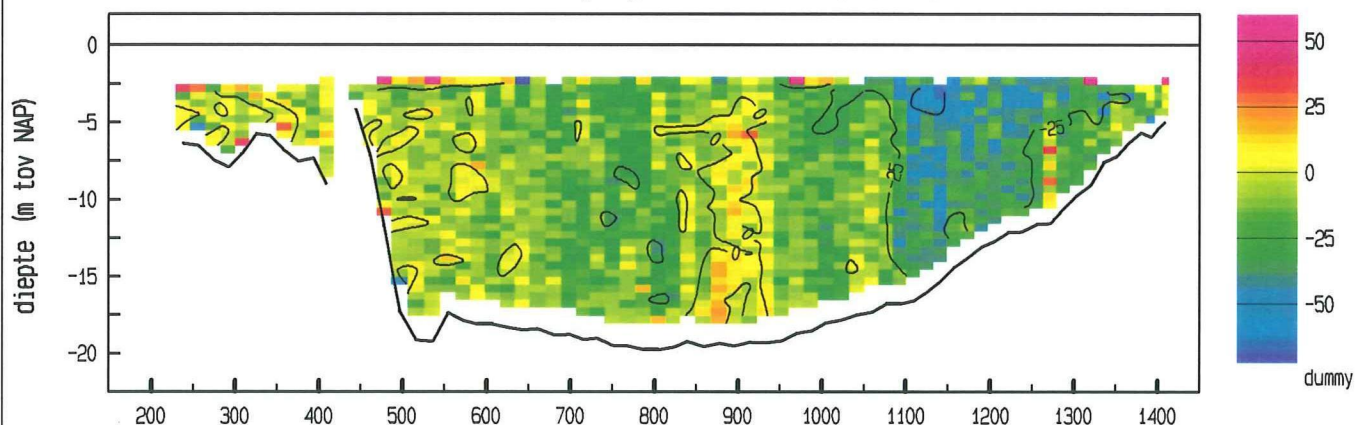
Schaar Oost dd 8 september 1995  
 adcpfile : data/gevalid/2102/scho009a.val

tijd : 1017 - 1023

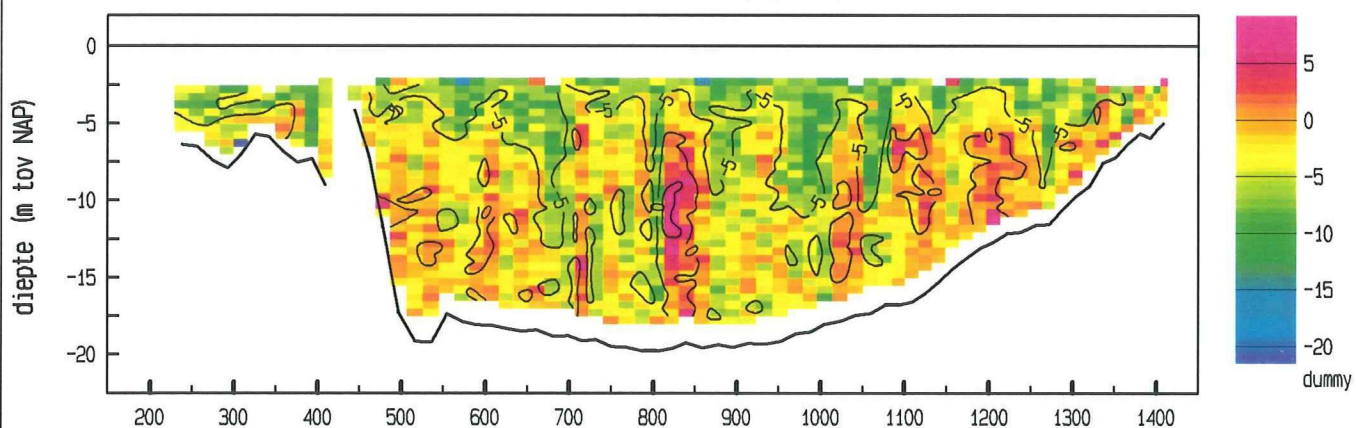
snelheid loodrecht op de raai (cm/sec)



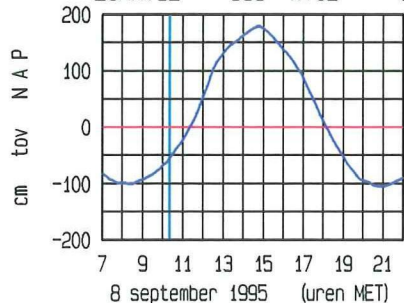
snelheid evenwijdig aan de raai (cm/sec)



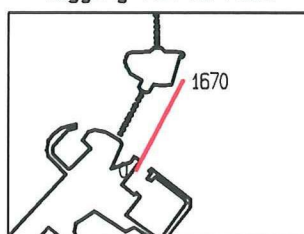
vertikale snelheid (cm/sec)



LOKATIE 839 WT02 1



ligging van de raai



doorstroomoppervlakte : 16090 m<sup>2</sup>  
 raaidebiet (hp) : -7511 m<sup>3</sup>/sec

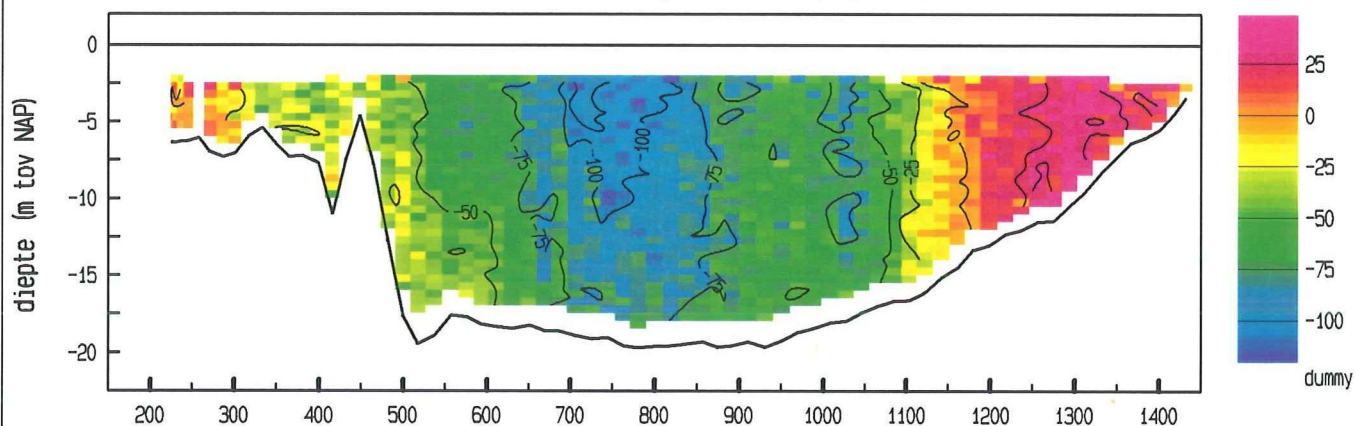
adcpfile : data/gevalid/2102/scho009a.val



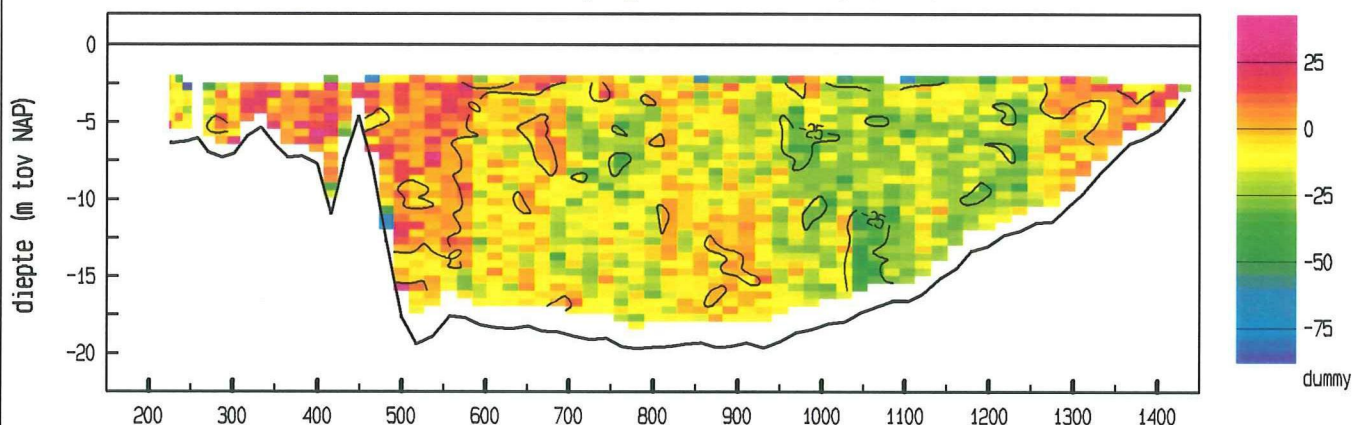
Schaar Oost dd 8 september 1995  
adcpfile : data/gevalid/2102/scho010a.val

tijd : 1030 - 1036

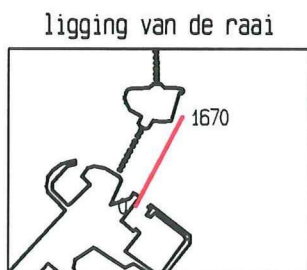
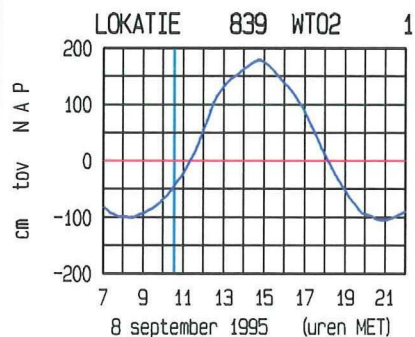
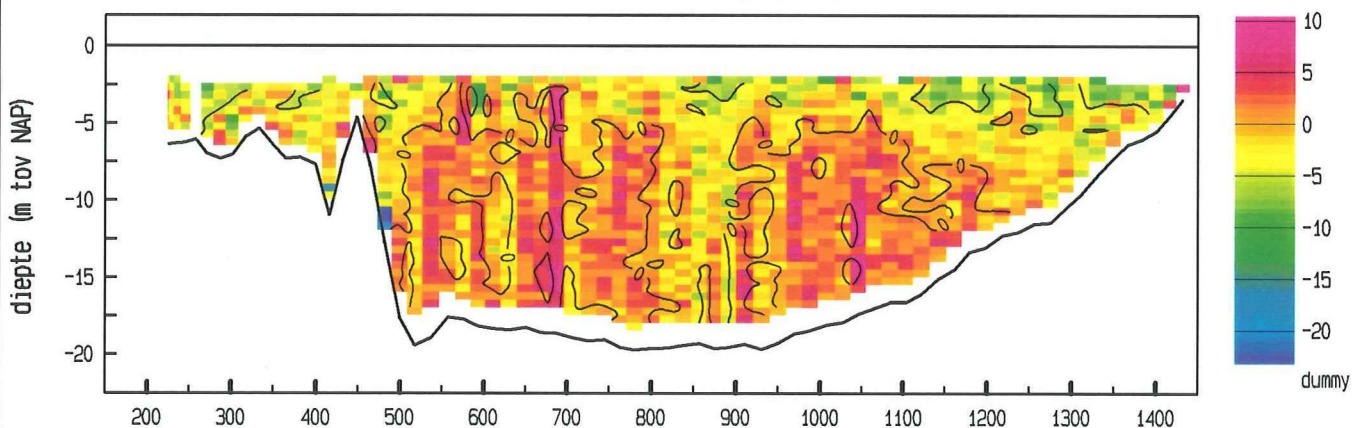
snelheid loodrecht op de raai (cm/sec)



snelheid evenwijdig aan de raai (cm/sec)



vertikale snelheid (cm/sec)



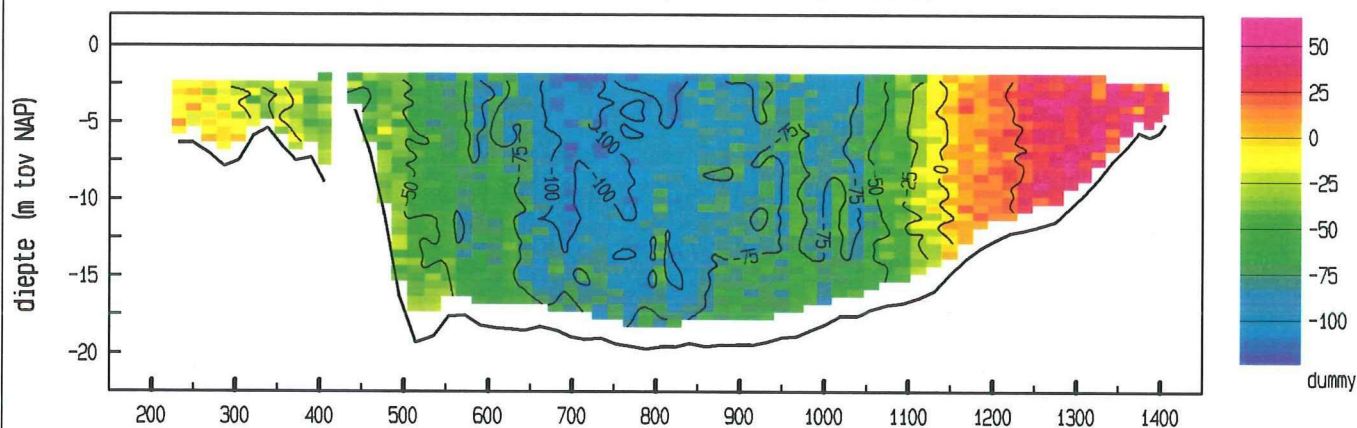
doorstroomoppervlakte : 16351 m<sup>2</sup>  
raaidebiet (hp) : -7784 m<sup>3</sup>/sec

adcpfile : data/gevalid/2102/scho010a.val

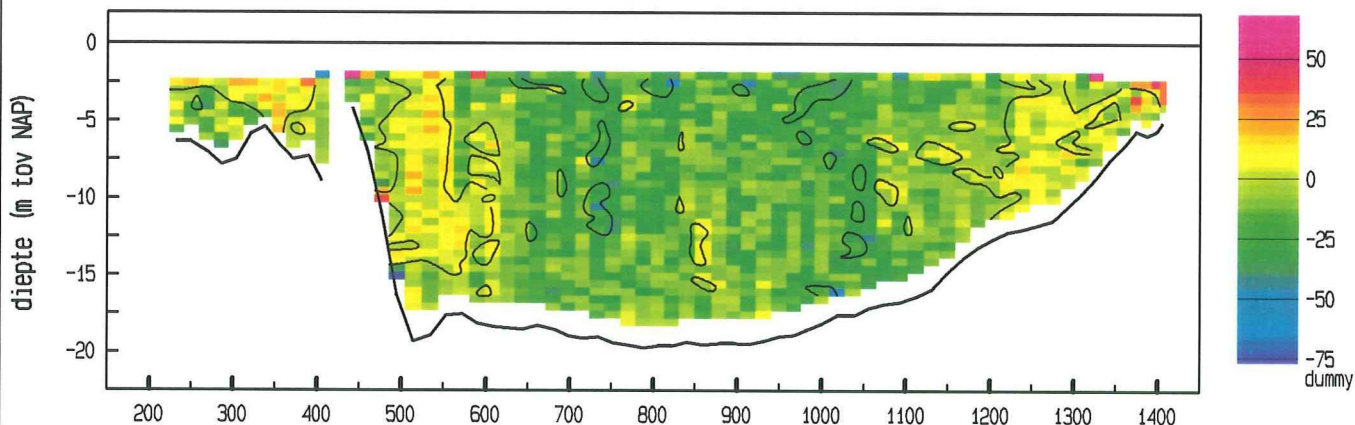
Schaar Oost dd 8 september 1995  
 adcpfile : data/gevalid/2102/scho011a.val

tijd : 1046 - 1052

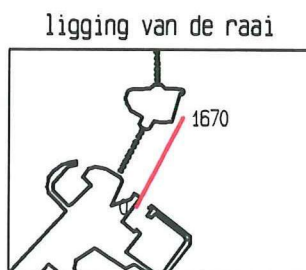
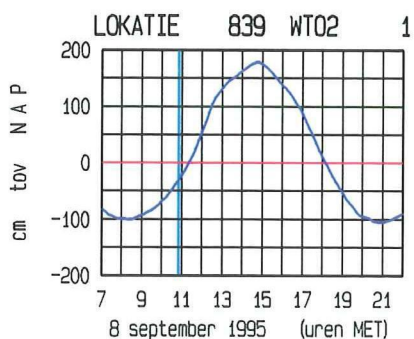
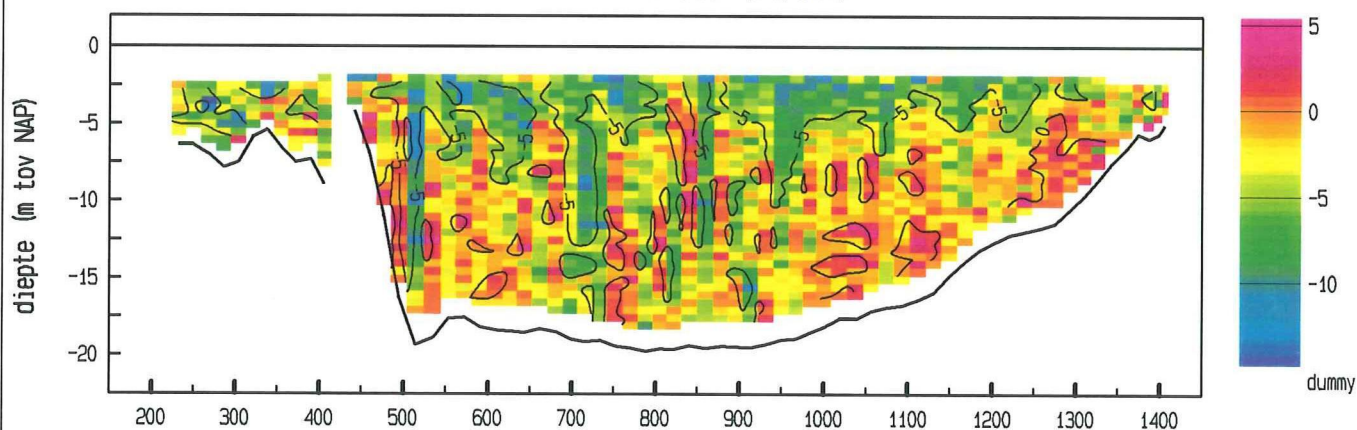
snelheid loodrecht op de raai (cm/sec)



snelheid evenwijdig aan de raai (cm/sec)



vertikale snelheid (cm/sec)



doorstroomoppervlakte : 16335 m<sup>2</sup>  
 raai debiet (hp) : -8441 m<sup>3</sup>/sec

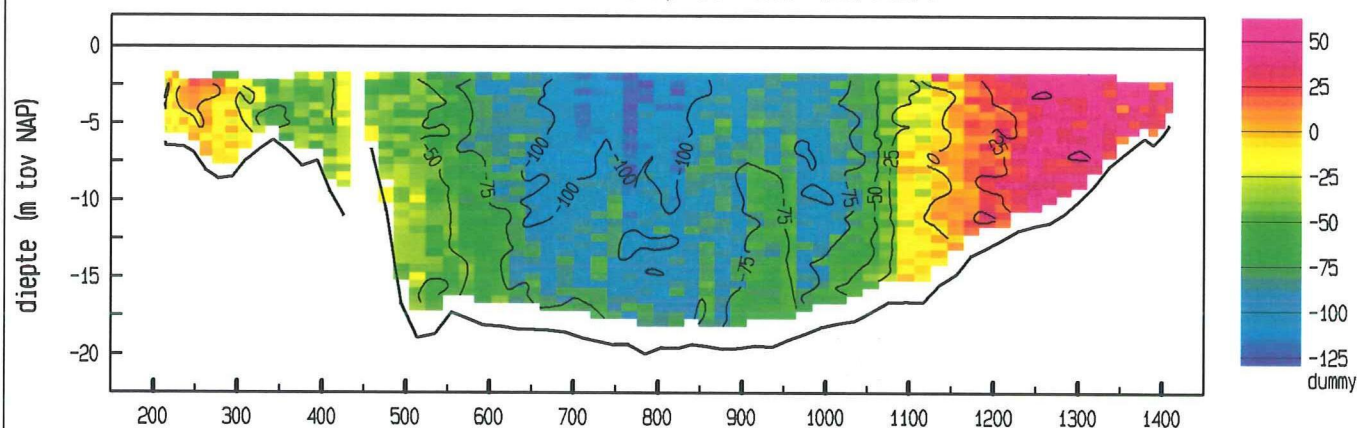
adcpfile : data/gevalid/2102/scho011a.val



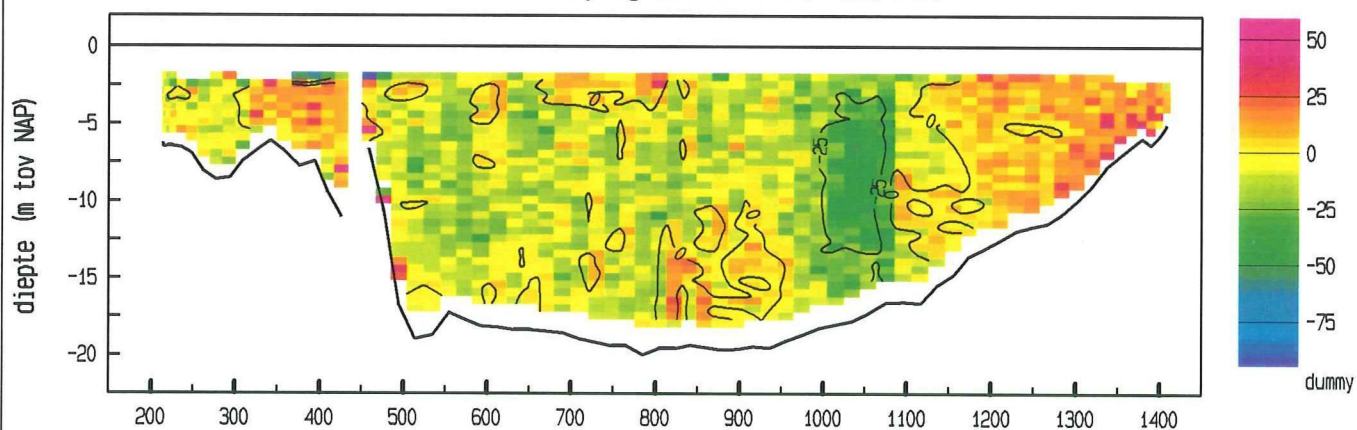
Schaar Oost dd 8 september 1995  
 adcpfile : data/gevalid/2102/scho012a.val

tijd : 1101 - 1107

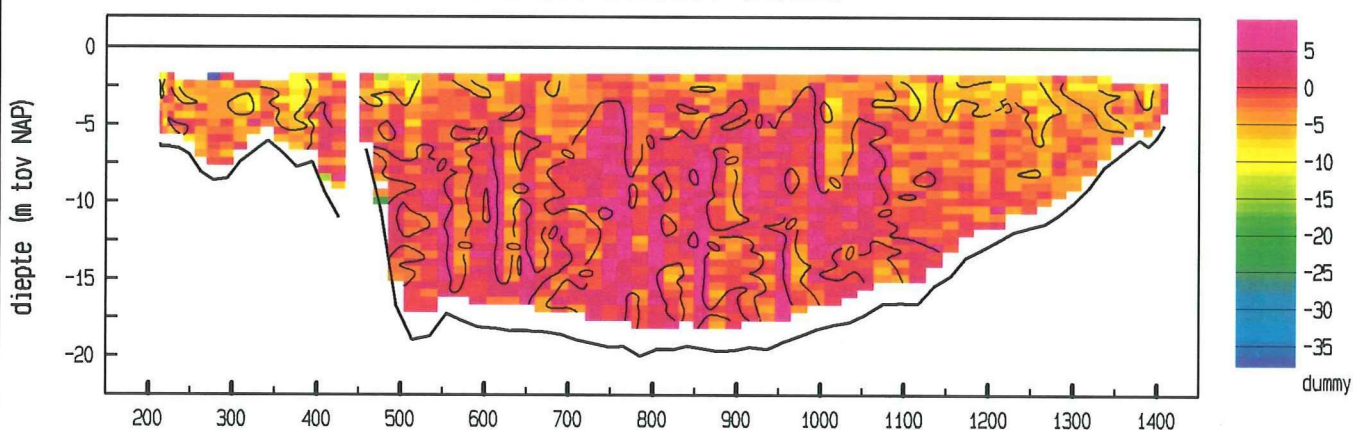
snelheid loodrecht op de raai (cm/sec)



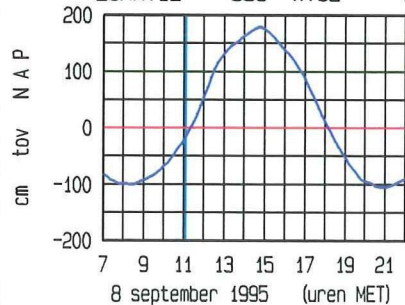
snelheid evenwijdig aan de raai (cm/sec)



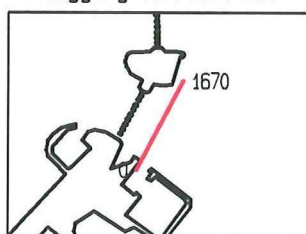
vertikale snelheid (cm/sec)



LOKATIE 839 WT02 1



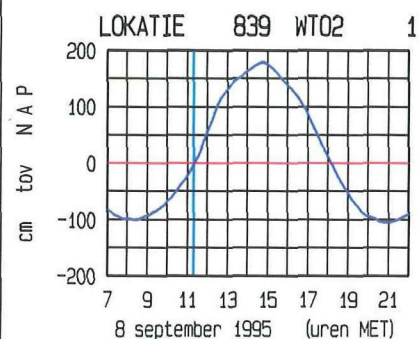
ligging van de raai



doorstroomoppervlakte : 16837 m<sup>2</sup>  
 raaidebiet (hp) : -8583 m<sup>3</sup>/sec

adcpfile : data/gevalid/2102/scho012a.val

tijd : 1116 - 1122



doorstroomoppervlakte : 16899 m<sup>2</sup>  
raaidebiet (hp) : -9853 m<sup>3</sup>/sec

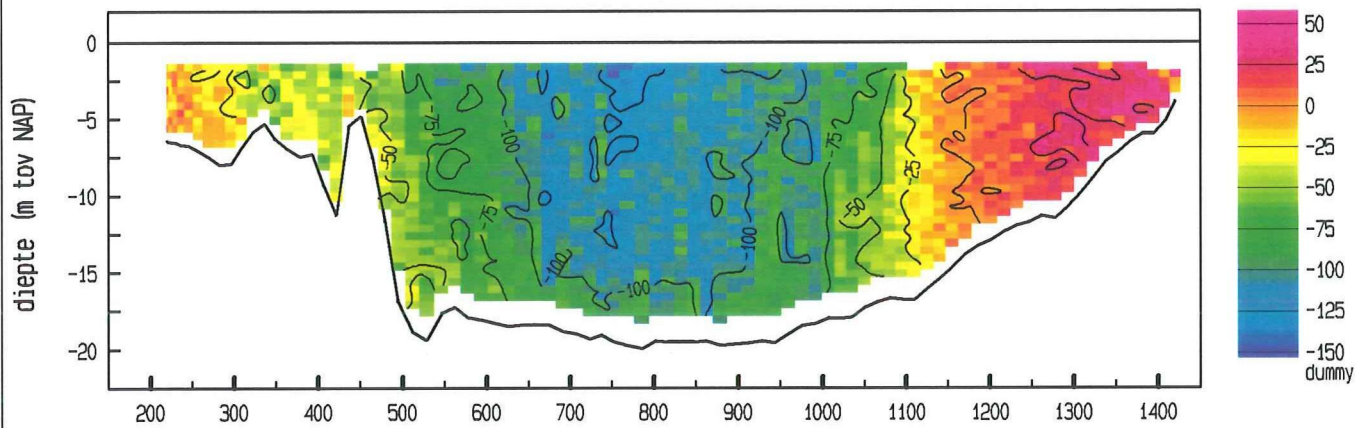
```
adcpfile : data/gevalid/2102/scho013a.val
```



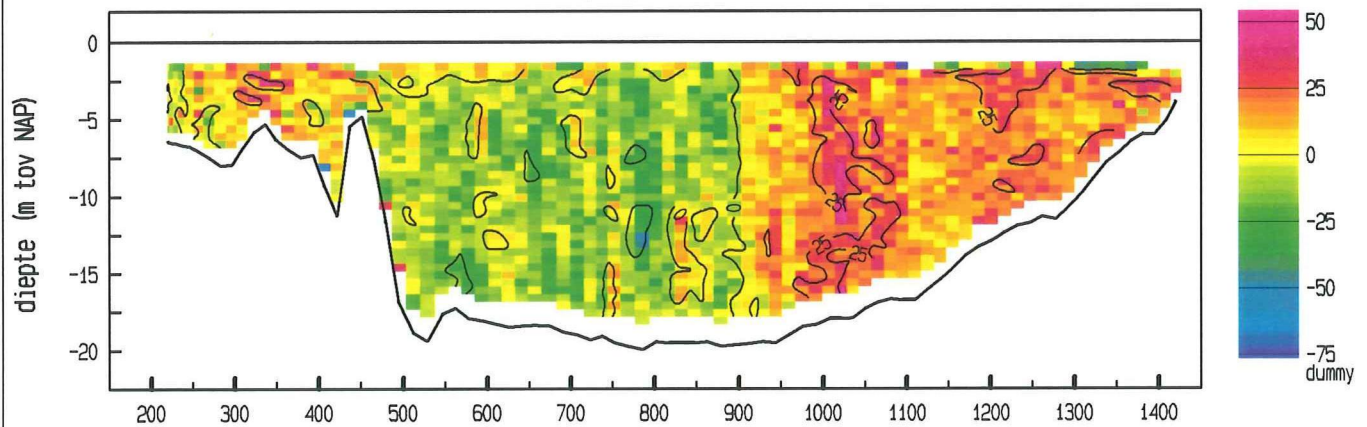
Schaar Oost dd 8 september 1995  
 adcpfile : data/gevalid/2102/scho014a.val

tijd : 1131 - 1139

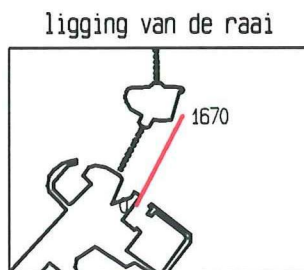
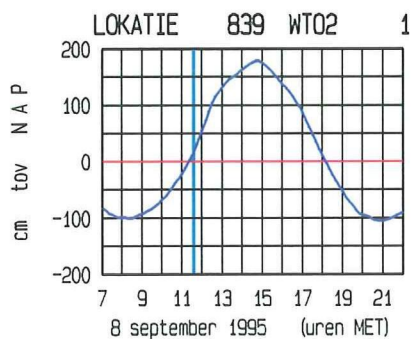
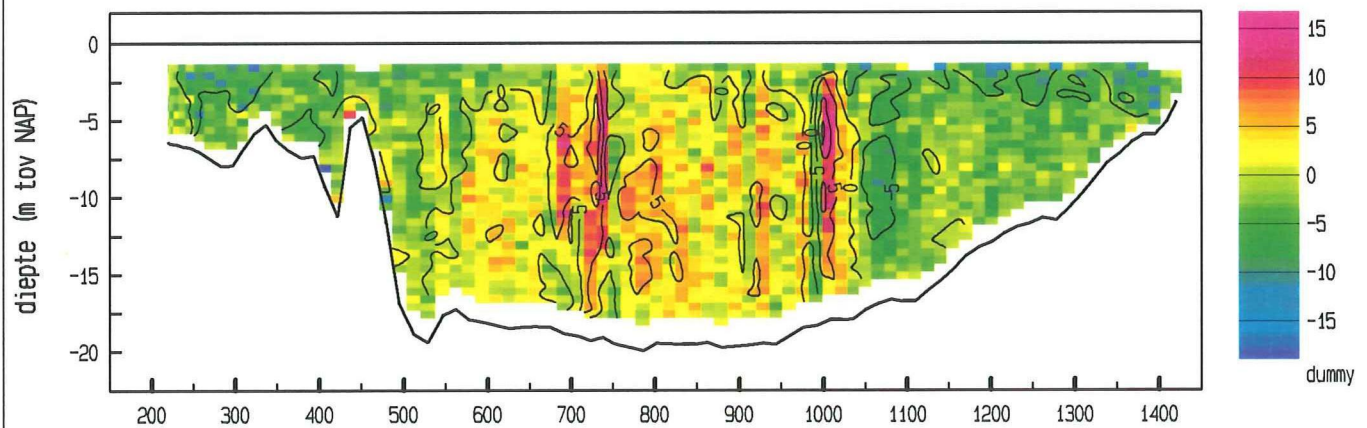
snelheid loodrecht op de raai (cm/sec)



snelheid evenwijdig aan de raai (cm/sec)



vertikale snelheid (cm/sec)



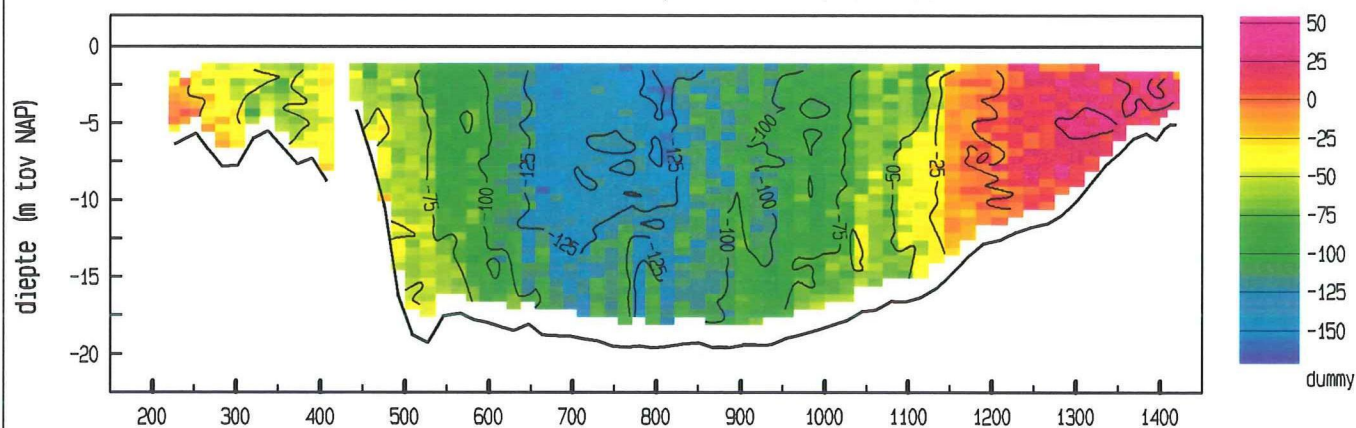
doorstroomoppervlakte : 17155 m<sup>2</sup>  
 raaidbiet (hp) : -10772 m<sup>3</sup>/sec

adcpfile : data/gevalid/2102/scho014a.val

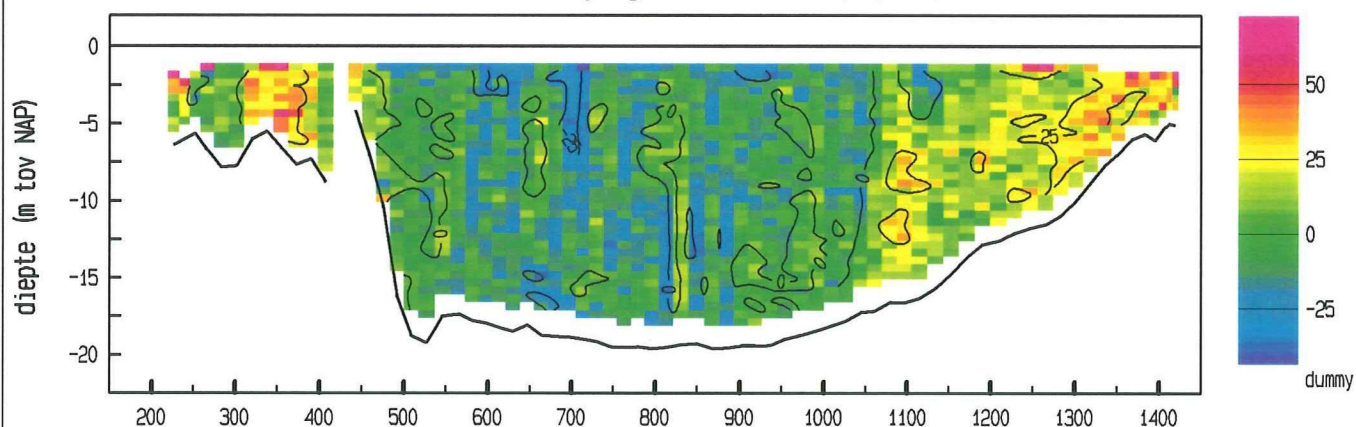
Schaar Oost dd 8 september 1995  
 adcpfile : data/gevalid/2102/scho015a.val

tijd : 1148 - 1154

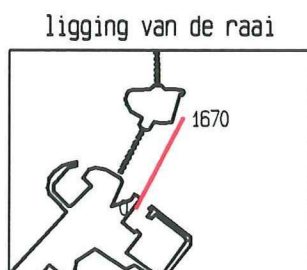
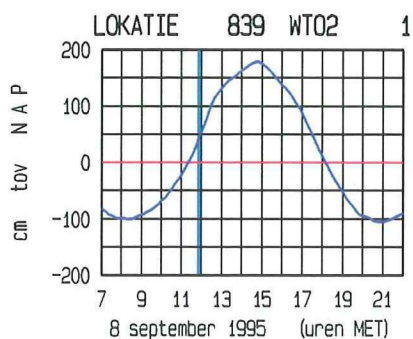
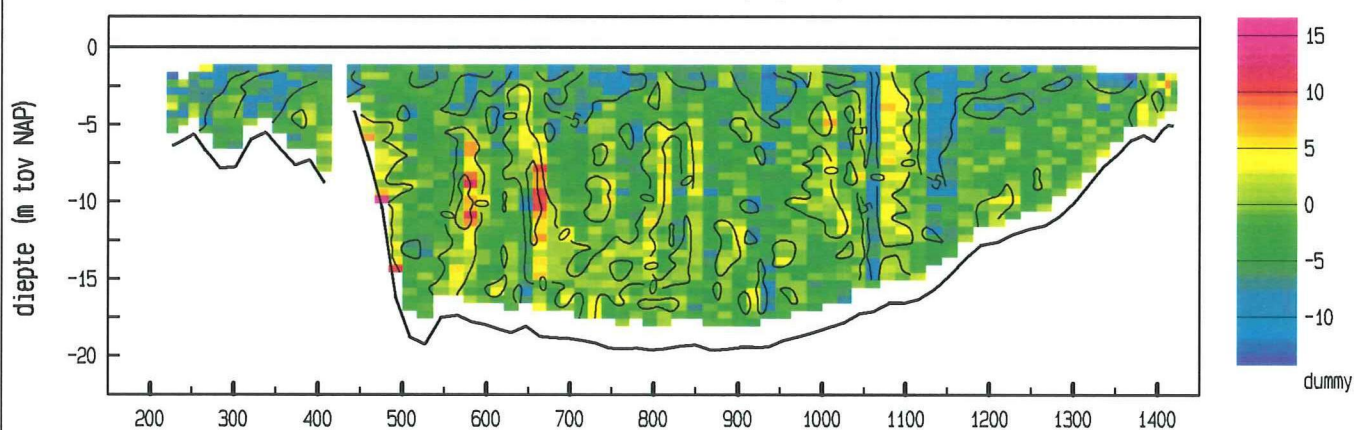
snelheid loodrecht op de raai (cm/sec)



snelheid evenwijdig aan de raai (cm/sec)



vertikale snelheid (cm/sec)



doorstroomoppervlakte : 17263 m<sup>2</sup>  
 raaidebiet (hp) : -12500 m<sup>3</sup>/sec

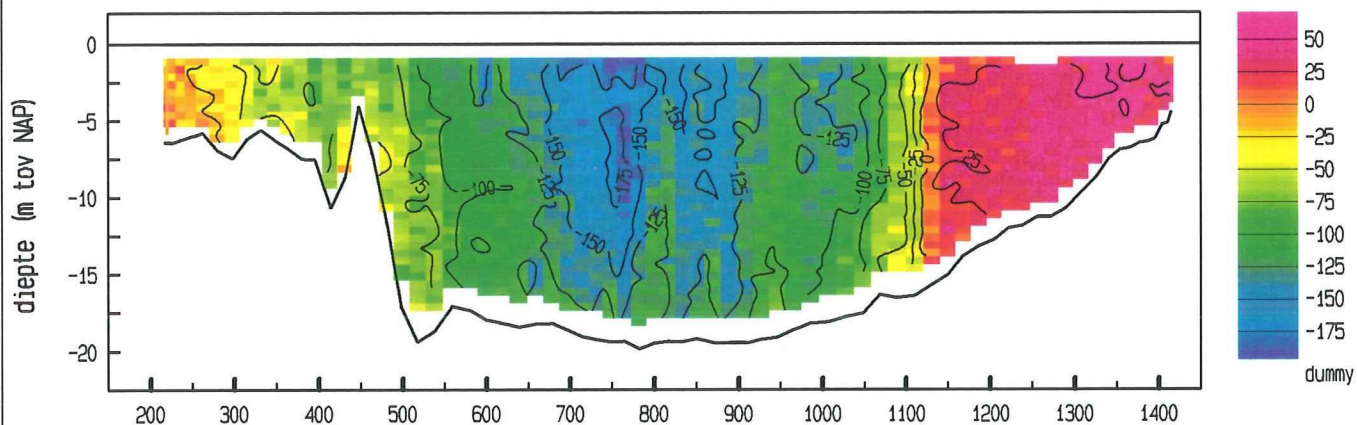
adcpfile : data/gevalid/2102/scho015a.val



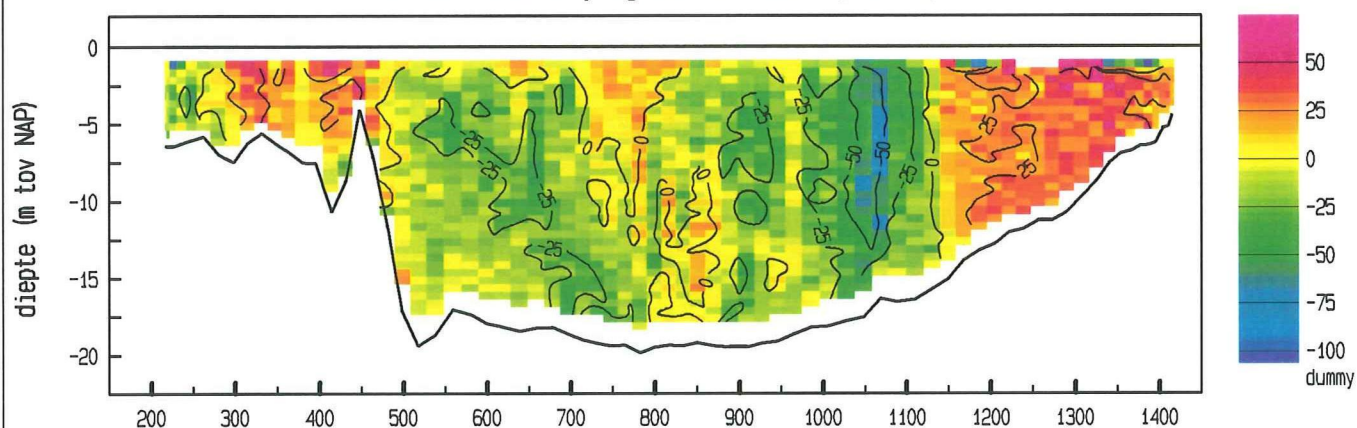
Schaar Oost dd 8 september 1995  
 adcpfile : data/gevalid/2102/scho016a.val

tijd : 1202 - 1209

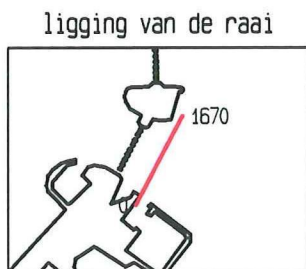
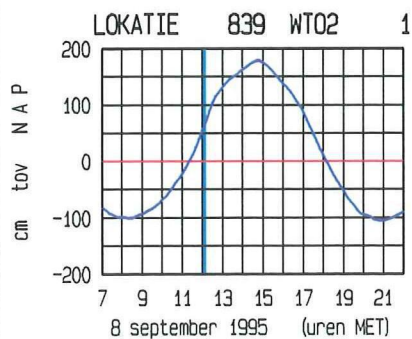
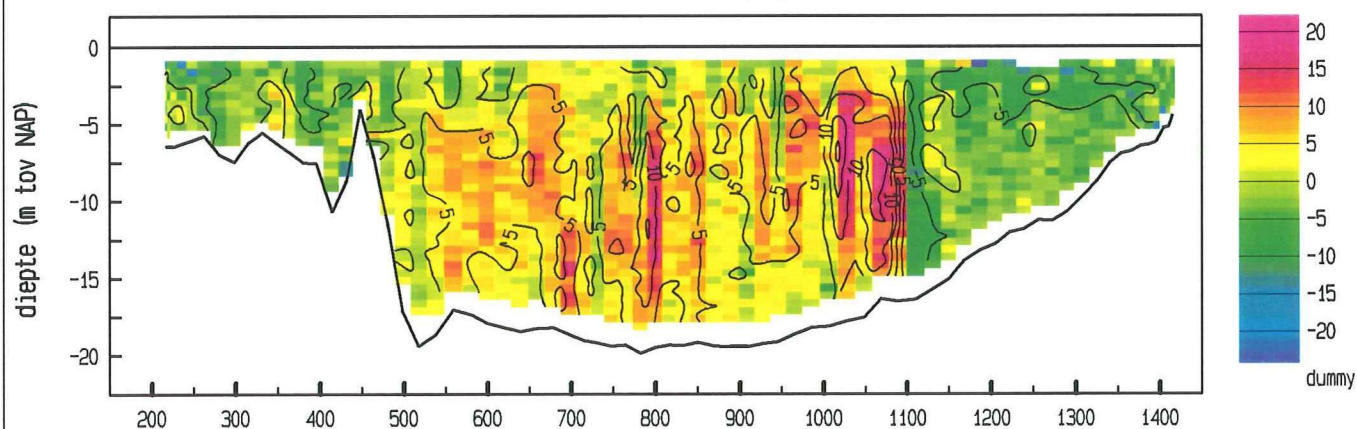
snelheid loodrecht op de raai (cm/sec)



snelheid evenwijdig aan de raai (cm/sec)



vertikale snelheid (cm/sec)



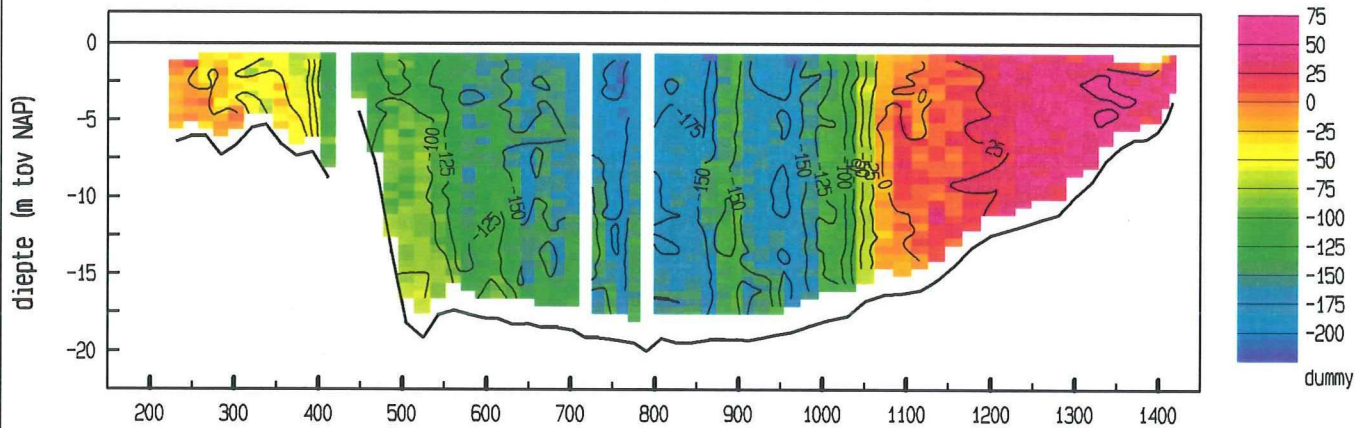
doorstroomoppervlakte : 17516 m<sup>2</sup>  
 raaidbiet (hp) : -14051 m<sup>3</sup>/sec

adcpfile : data/gevalid/2102/scho016a.val

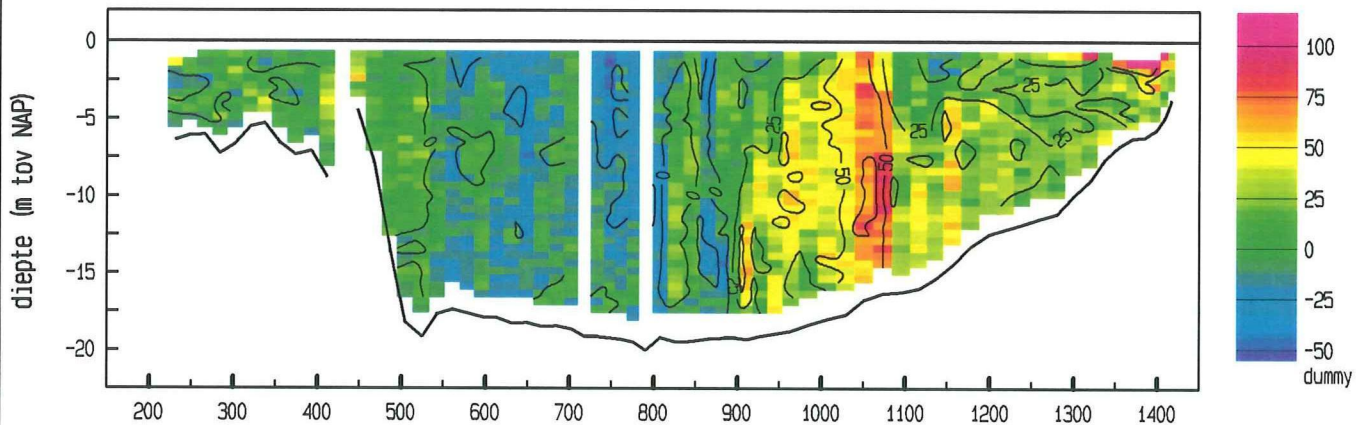
Schaar Oost dd 8 september 1995  
 adcpfile : data/gevalid/2102/scho017a.val

tijd : 1217 - 1223

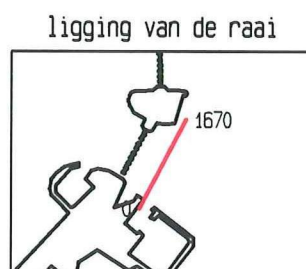
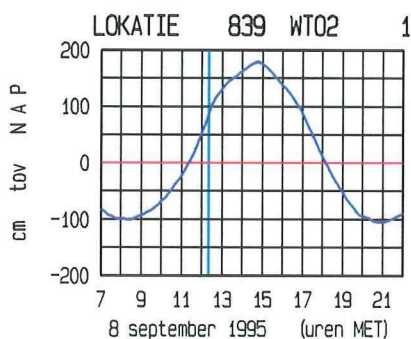
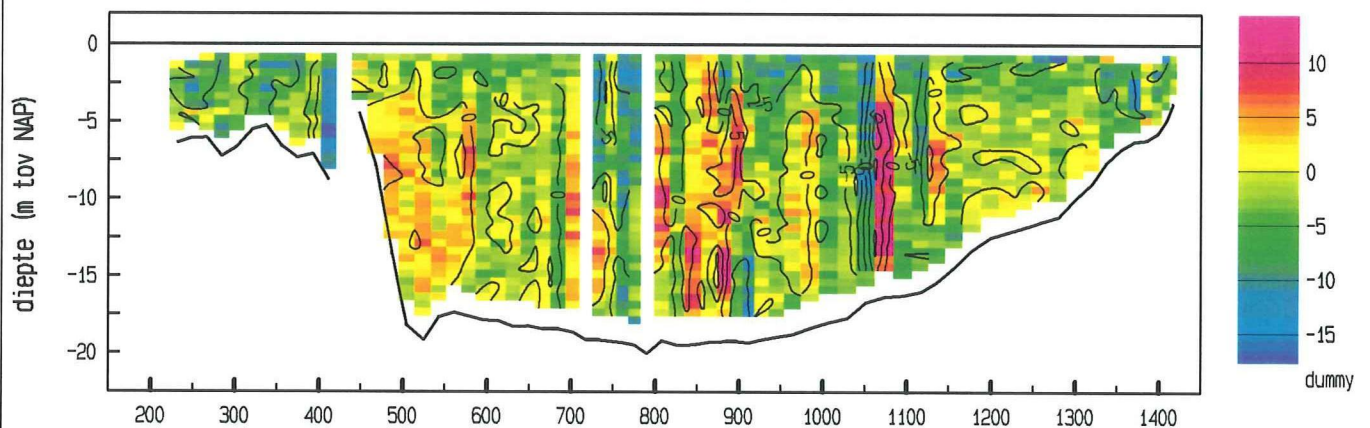
snelheid loodrecht op de raai (cm/sec)



snelheid evenwijdig aan de raai (cm/sec)



vertikale snelheid (cm/sec)



doorstroomoppervlakte : 17609 m<sup>2</sup>  
 raaidebiet (hp) : -16300 m<sup>3</sup>/sec

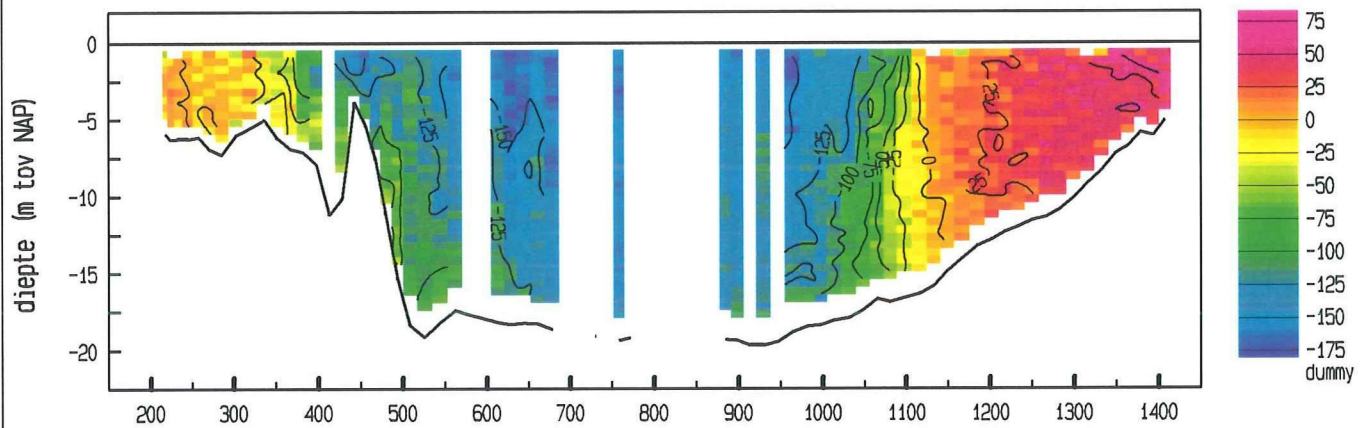
adcpfile : data/gevalid/2102/scho017a.val



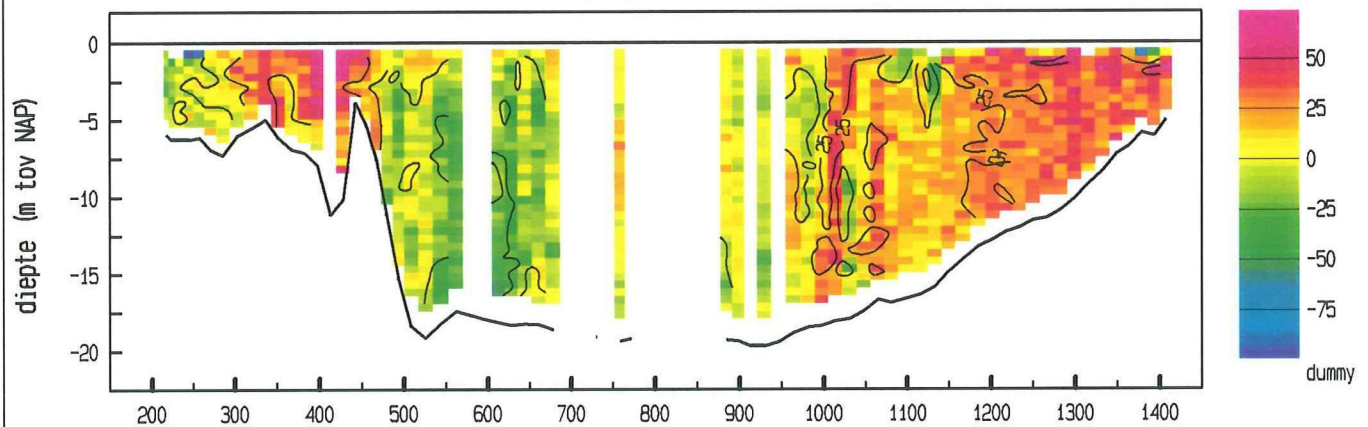
Schaar Oost dd 8 september 1995  
 adcpfile : data/gevalid/2102/scho018a.val

tijd : 1231 - 1238

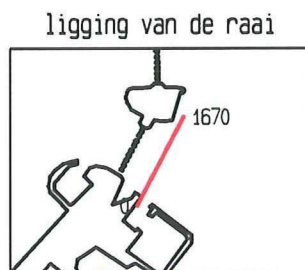
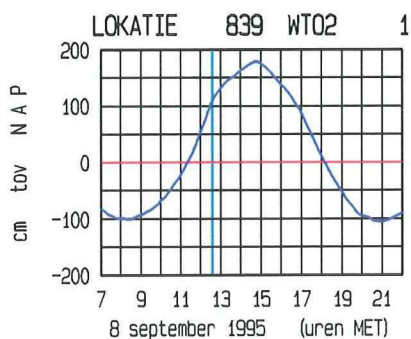
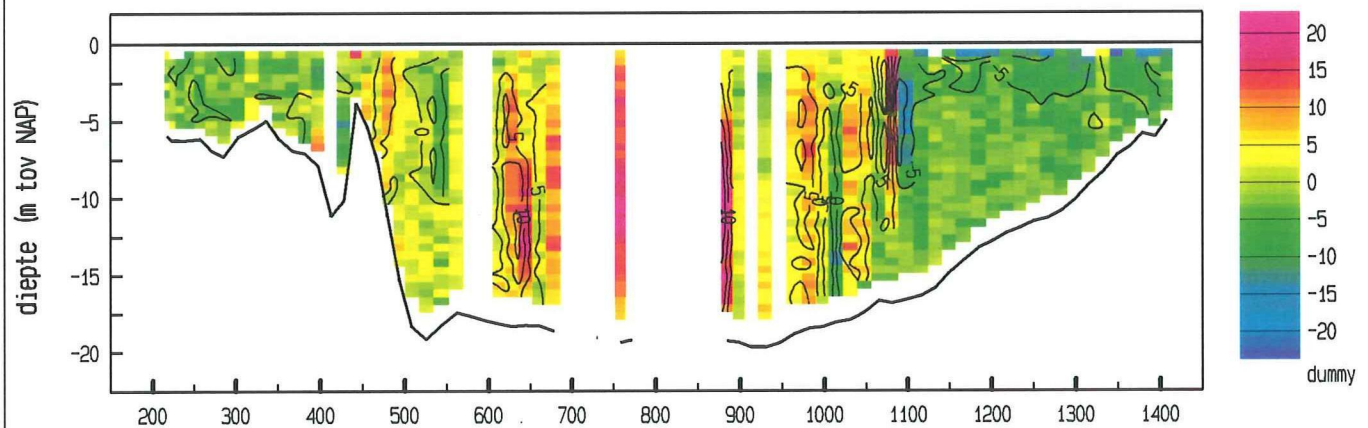
snelheid loodrecht op de raai (cm/sec)



snelheid evenwijdig aan de raai (cm/sec)



vertikale snelheid (cm/sec)



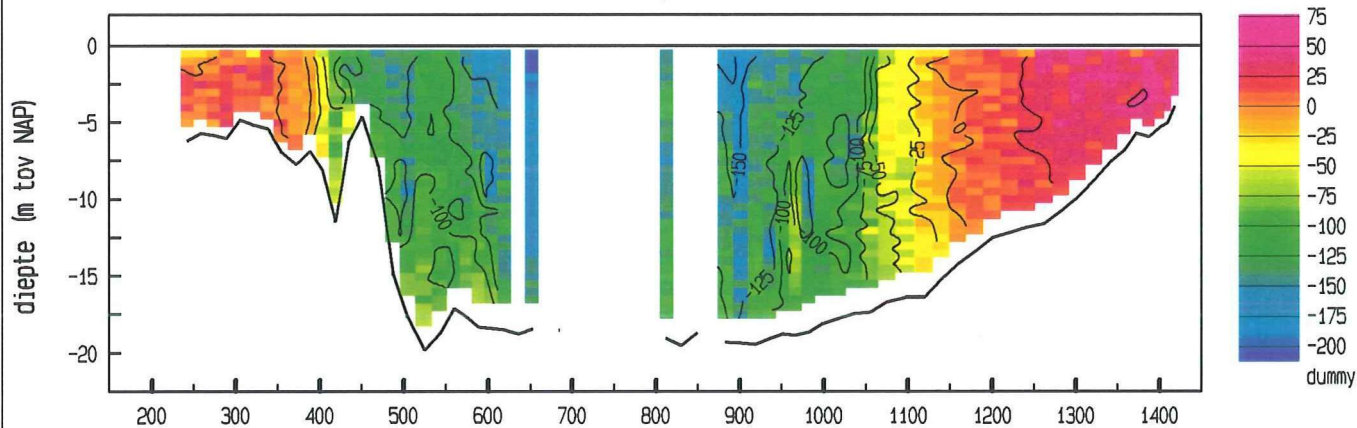
doorstroomoppervlakte : 18029 m<sup>2</sup>  
 raaidebiet (hp) : -15987 m<sup>3</sup>/sec

adcpfile : data/gevalid/2102/scho018a.val

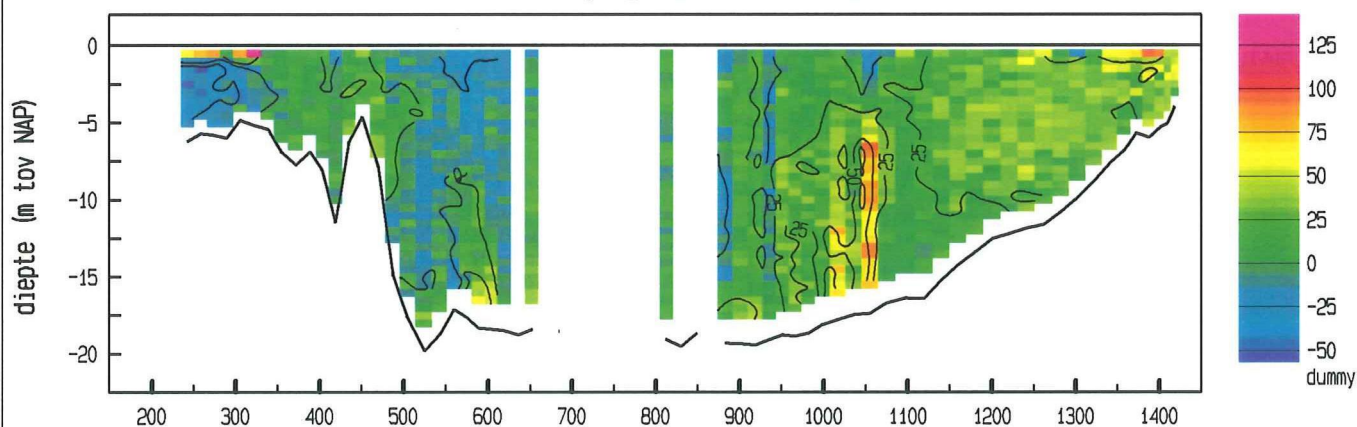
Schaar Oost dd 8 september 1995  
adcpfile : data/gevalid/2102/scho019a.val

tijd : 1246 - 1252

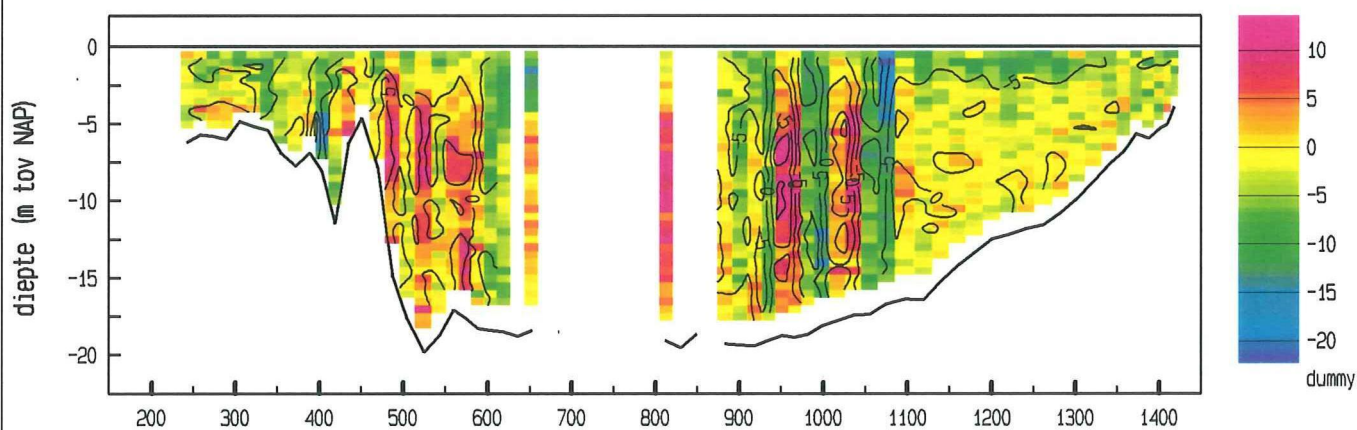
snelheid loodrecht op de raai (cm/sec)



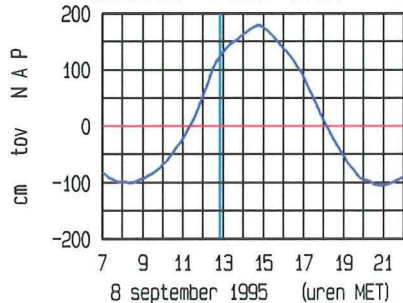
snelheid evenwijdig aan de raai (cm/sec)



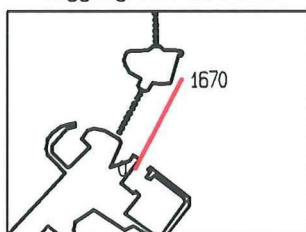
vertikale snelheid (cm/sec)



LOKATIE 839 WT02 1



ligging van de raai



doorstroomoppervlakte : 17964 m<sup>2</sup>  
raaidebiet (hp) : -15787 m<sup>3</sup>/sec

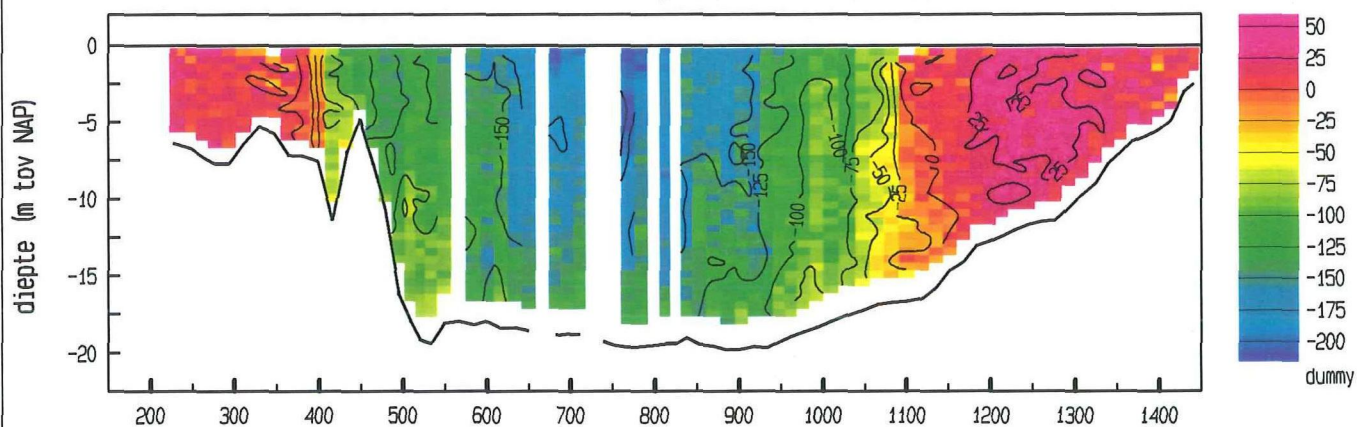
adcpfile : data/gevalid/2102/scho019a.val



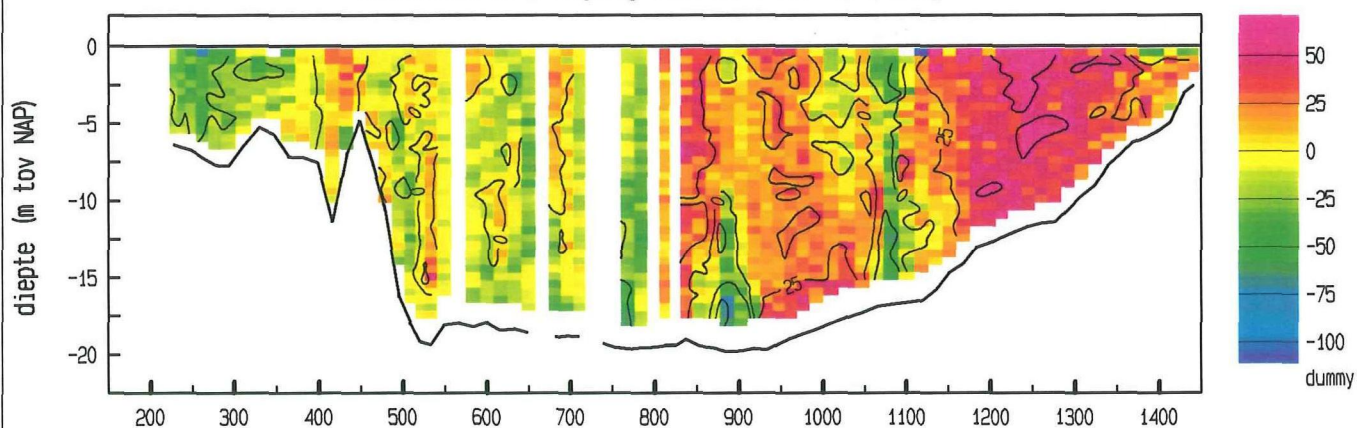
Schaar Oost dd 8 september 1995  
 adcpfile : data/gevalid/2102/scho020a.val

tijd : 1300 - 1307

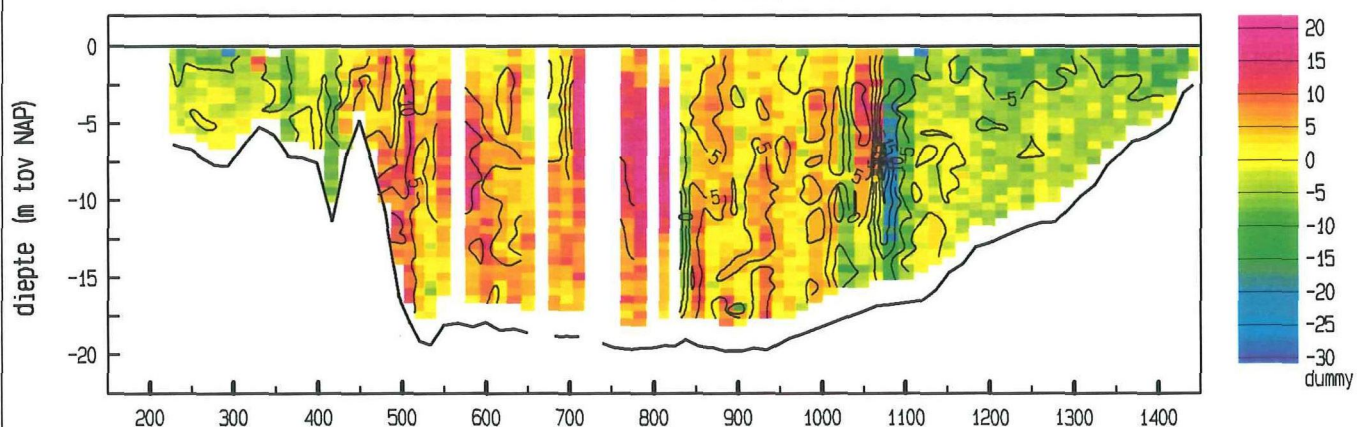
snelheid loodrecht op de raai (cm/sec)



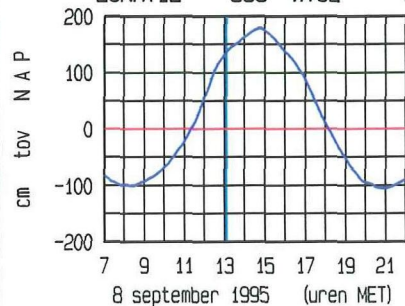
snelheid evenwijdig aan de raai (cm/sec)



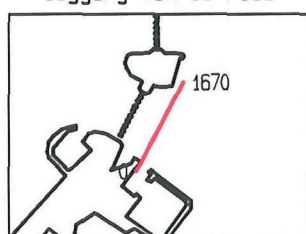
vertikale snelheid (cm/sec)



LOKATIE 839 WT02 1



ligging van de raai



doorstroomoppervlakte : 18569 m<sup>2</sup>  
 raaidebiet (hp) : -16009 m<sup>3</sup>/sec

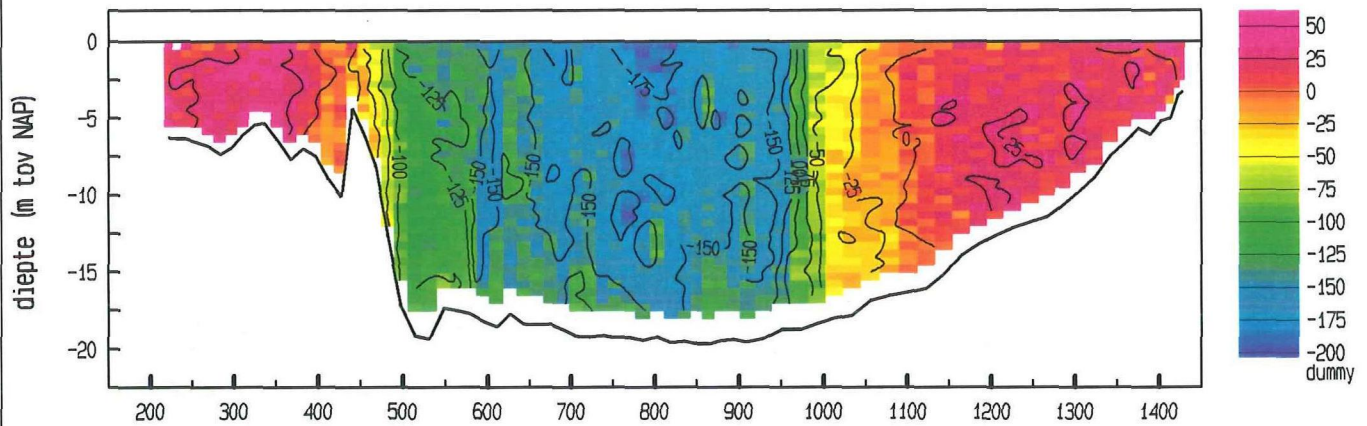
adcpfile : data/gevalid/2102/scho020a.val



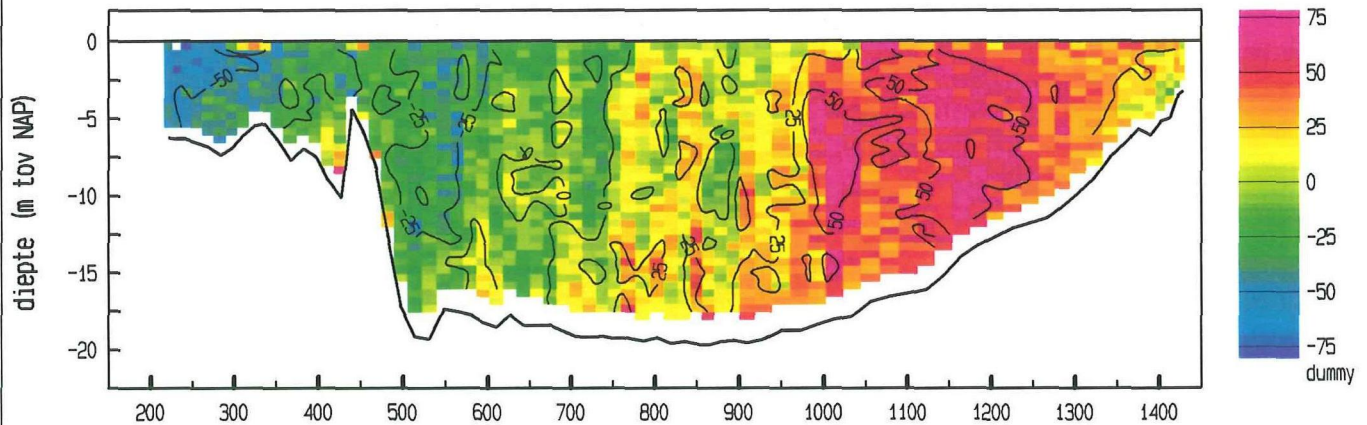
Schaar Oost dd 8 september 1995  
 adcpfile : data/gevalid/2102/scho021a.val

tijd : 1316 - 1323

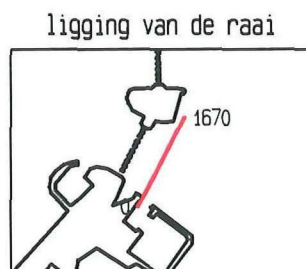
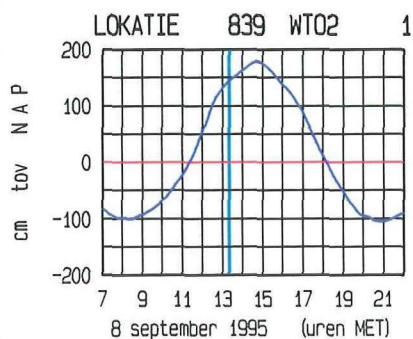
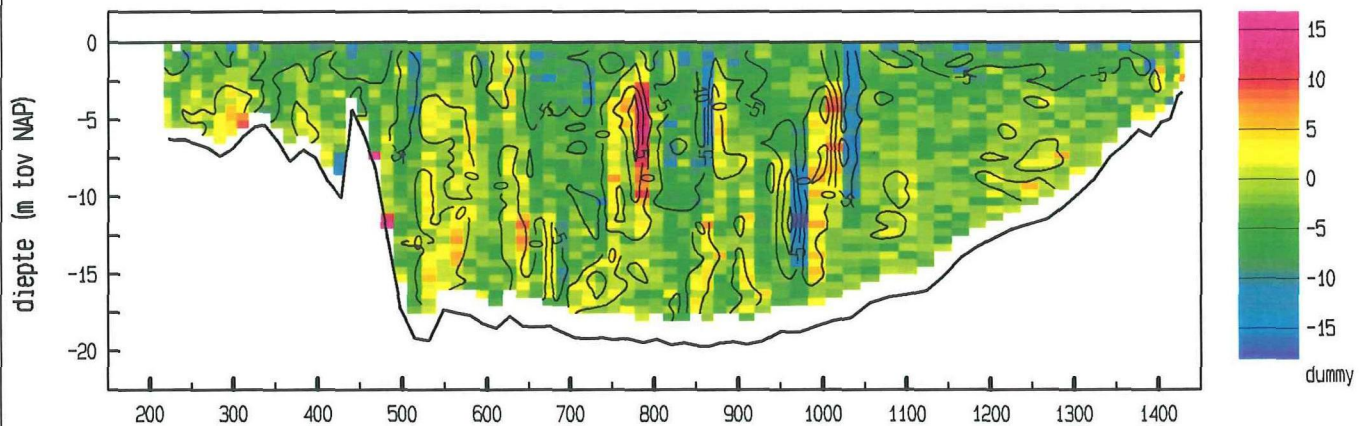
snelheid loodrecht op de raai (cm/sec)



snelheid evenwijdig aan de raai (cm/sec)



vertikale snelheid (cm/sec)



doorstroomoppervlakte : 18563 m<sup>2</sup>  
 raaidebiet (hp) : -14354 m<sup>3</sup>/sec

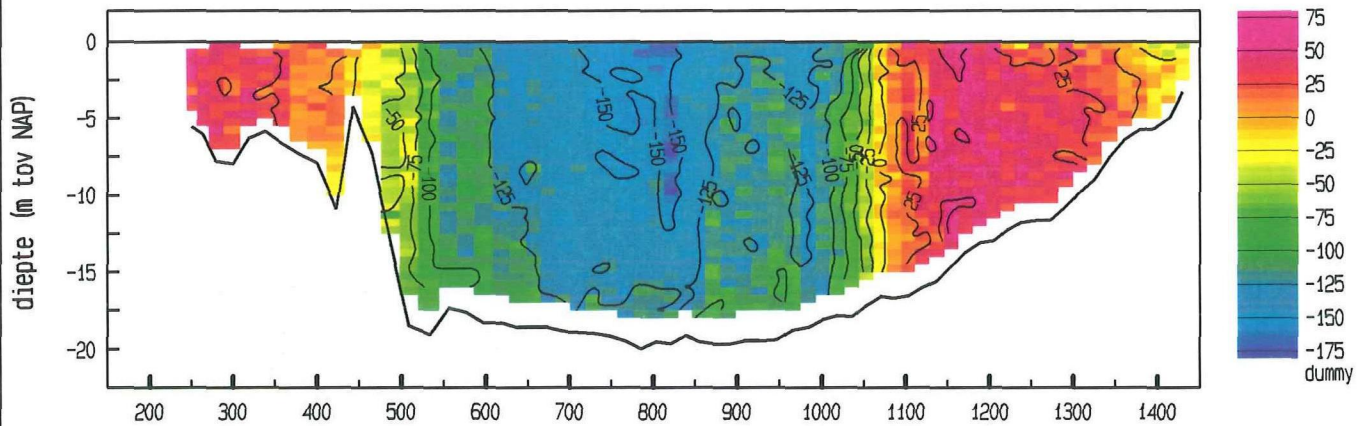
adcpfile : data/gevalid/2102/scho021a.val



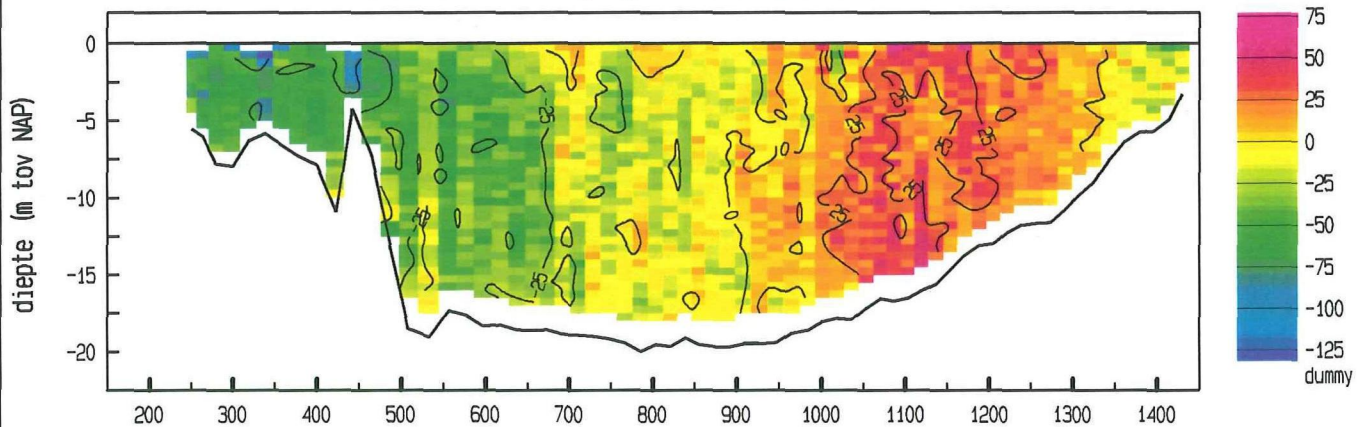
Schaar Oost dd 8 september 1995  
 adcpfile : data/gevalid/2102/scho022a.val

tijd : 1334 - 1340

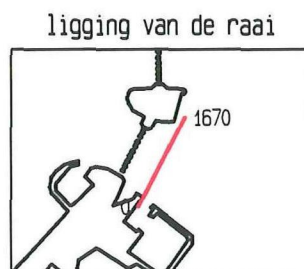
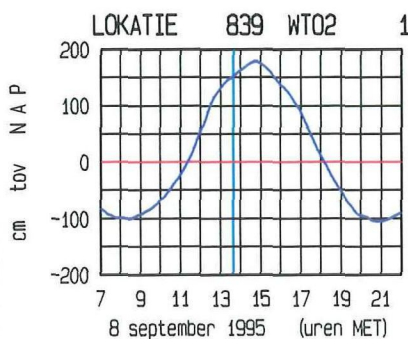
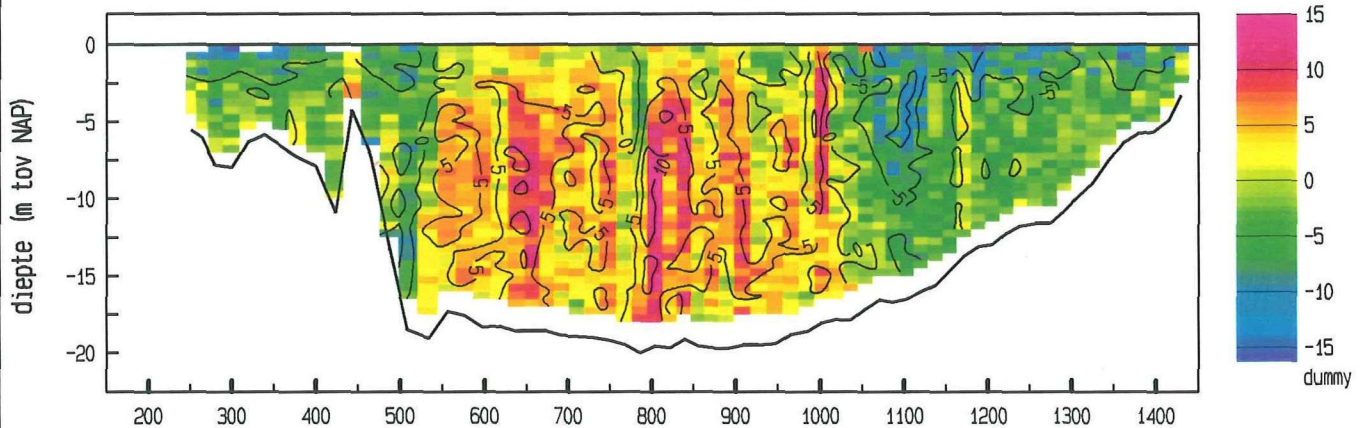
snelheid loodrecht op de raai (cm/sec)



snelheid evenwijdig aan de raai (cm/sec)



vertikale snelheid (cm/sec)



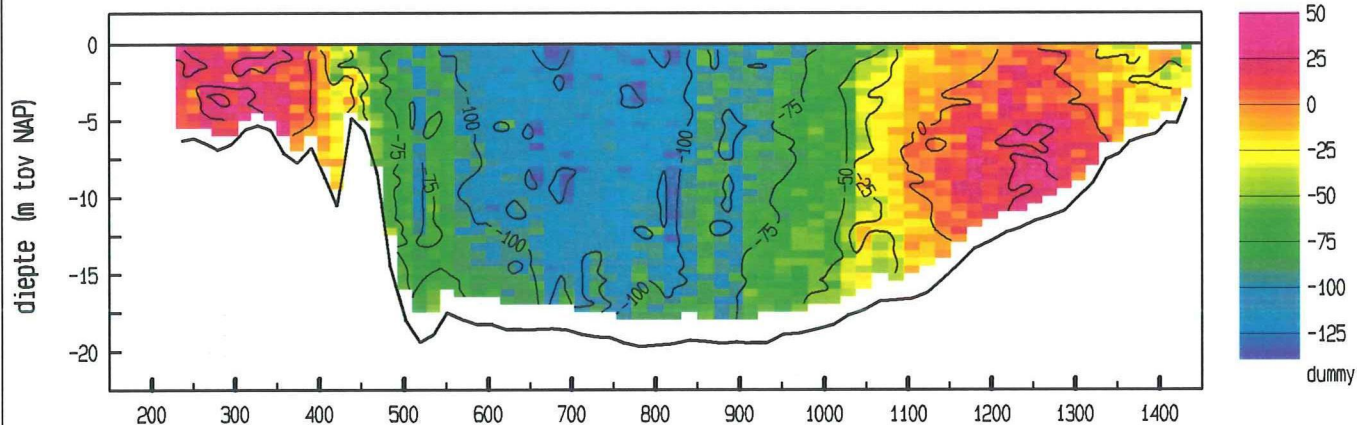
doorstroomoppervlakte : 18521 m<sup>2</sup>  
 raaidebiet (hp) : -12254 m<sup>3</sup>/sec

adcpfile : data/gevalid/2102/scho022a.val

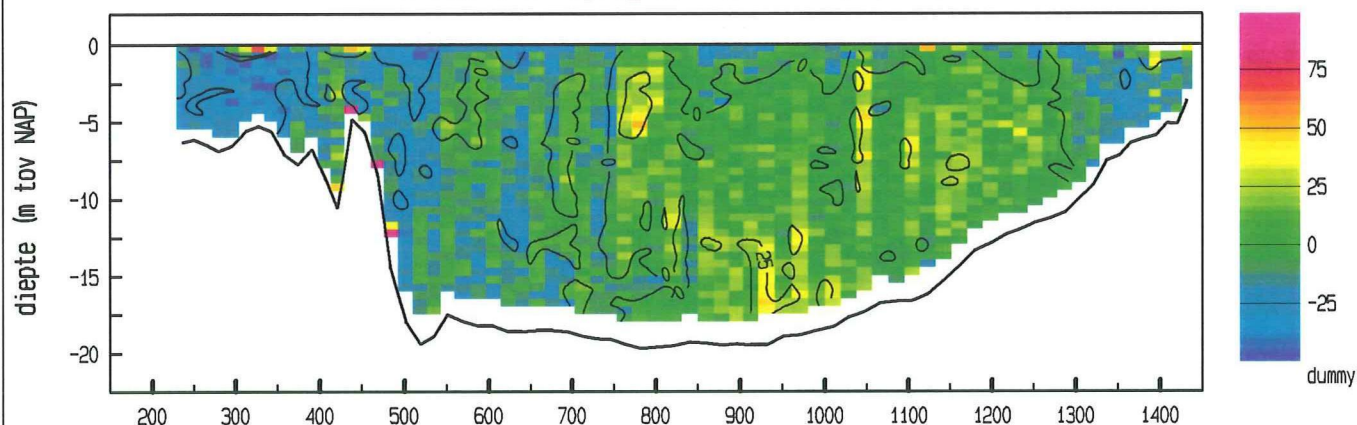
Schaar Oost dd 8 september 1995  
 adcpfile : data/gevalid/2102/scho023a.val

tijd : 1346 - 1353

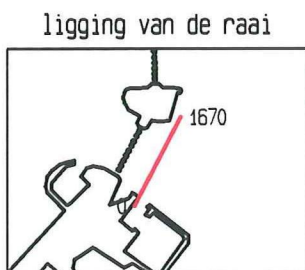
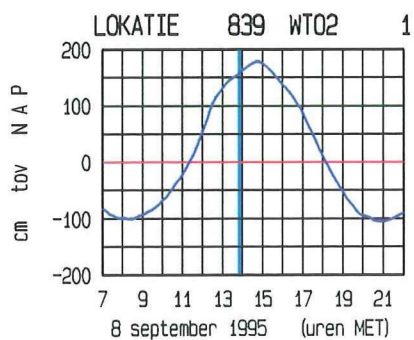
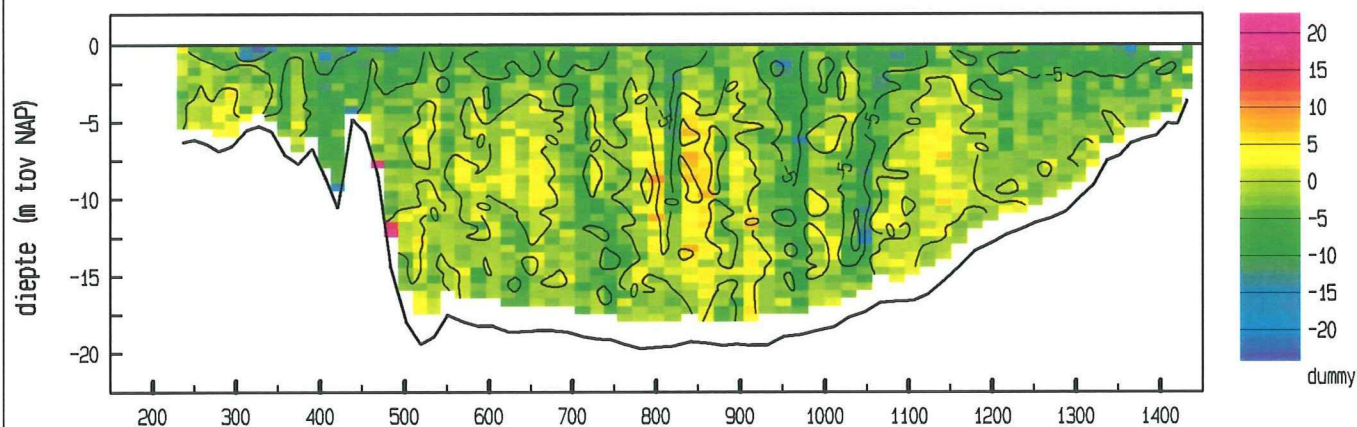
snelheid loodrecht op de raai (cm/sec)



snelheid evenwijdig aan de raai (cm/sec)



vertikale snelheid (cm/sec)



doorstroomoppervlakte : 18704 m<sup>2</sup>  
 raaidebiet (hp) : -10826 m<sup>3</sup>/sec

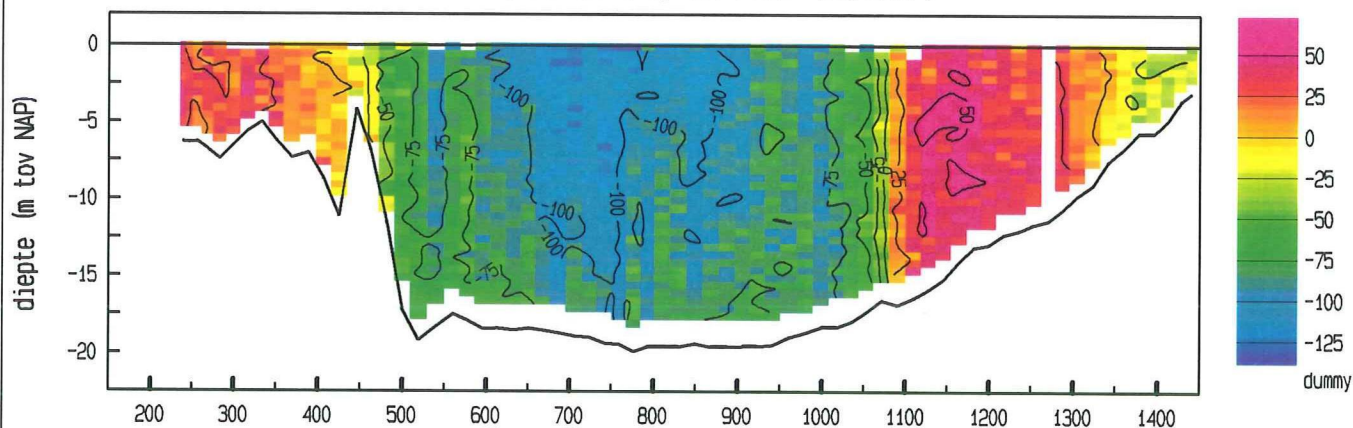
adcpfile : data/gevalid/2102/scho023a.val



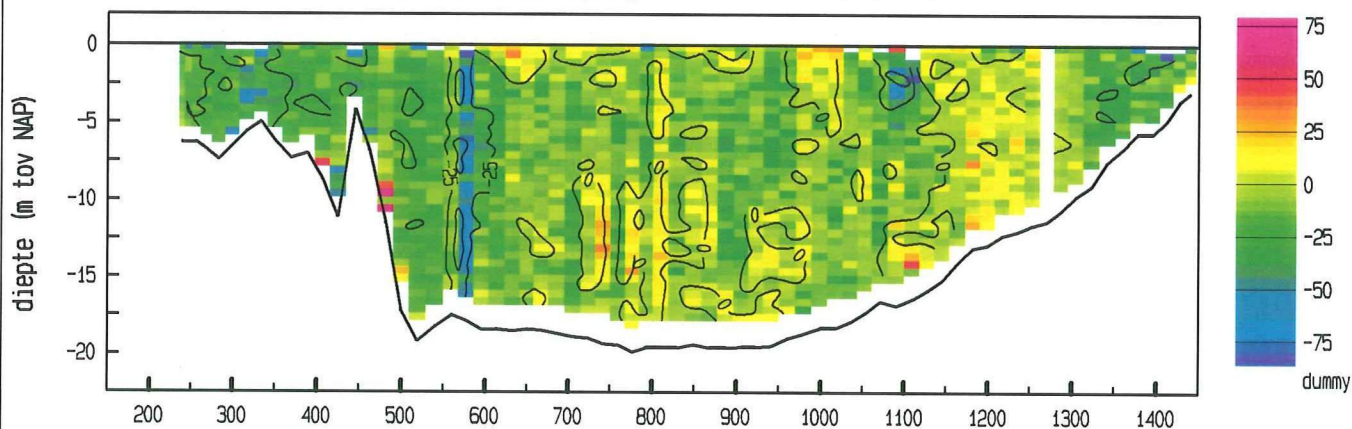
Schaar Oost dd 8 september 1995  
 adcpfile : data/gevalid/2102/scho024a.val

tijd : 1401 - 1407

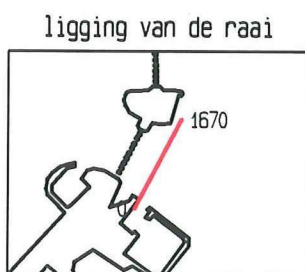
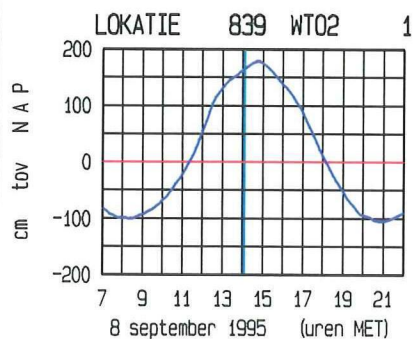
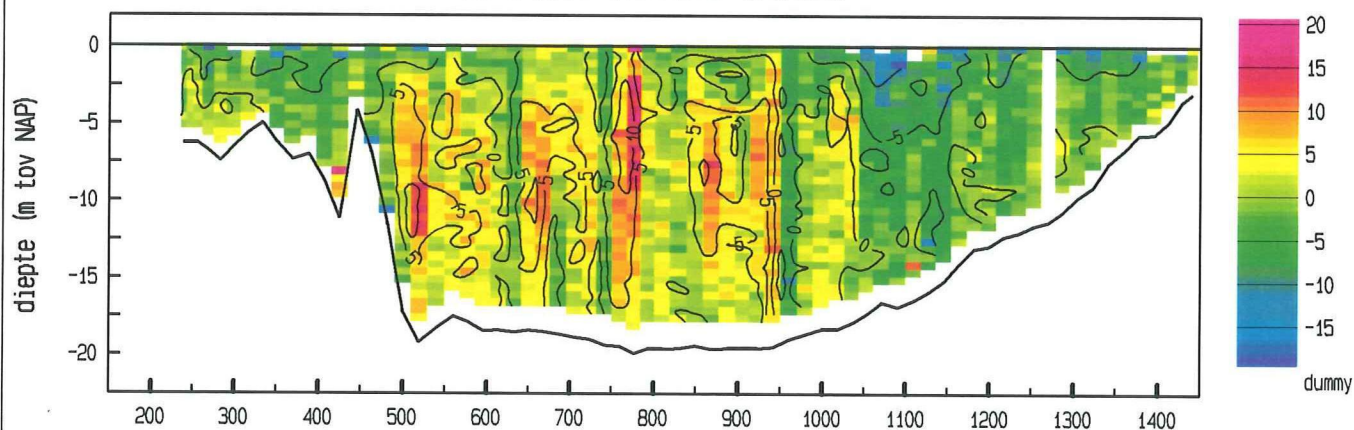
snelheid loodrecht op de raai (cm/sec)



snelheid evenwijdig aan de raai (cm/sec)



vertikale snelheid (cm/sec)



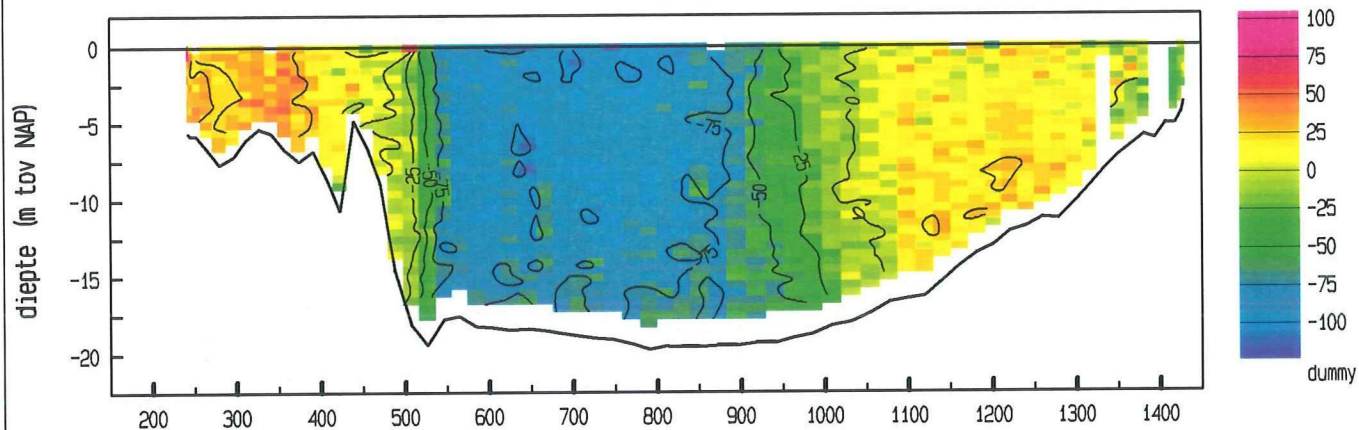
doorstroomoppervlakte : 18790 m<sup>2</sup>  
 raaidbiet (hp) : -9044 m<sup>3</sup>/sec

adcpfile : data/gevalid/2102/scho024a.val

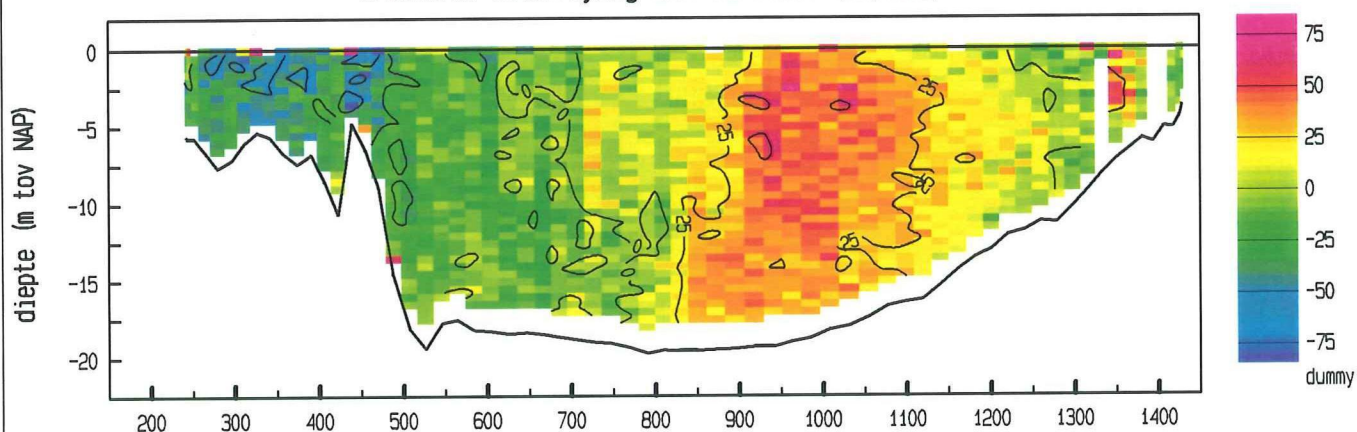
Schaar Oost dd 8 september 1995  
 adcpfile : data/gevalid/2102/scho025a.val

tijd : 1417 - 1424

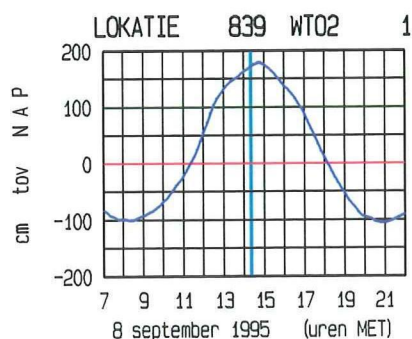
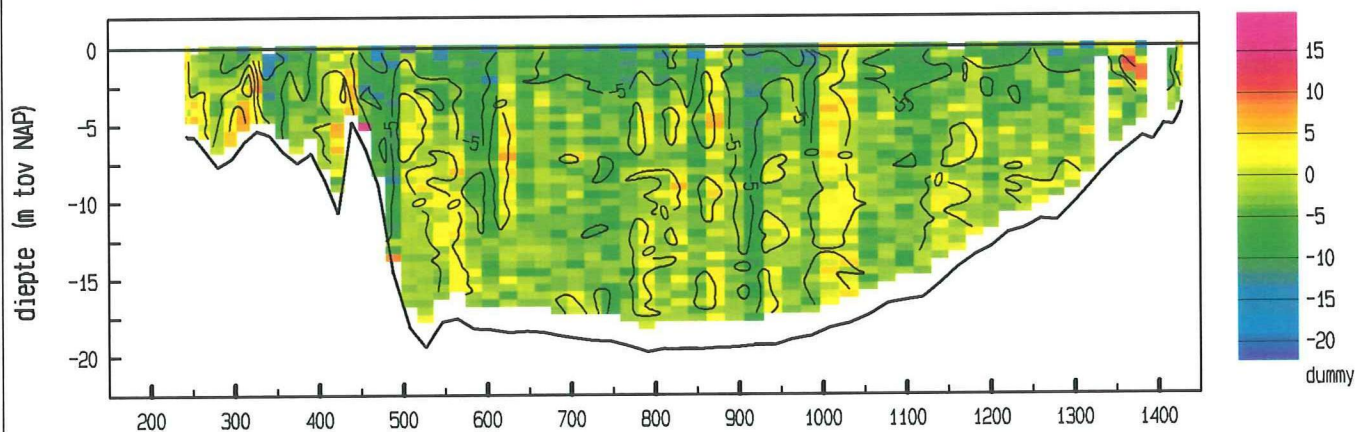
snelheid loodrecht op de raai (cm/sec)



snelheid evenwijdig aan de raai (cm/sec)



vertikale snelheid (cm/sec)



doorstroomoppervlakte : 18746 m<sup>2</sup>  
 raaidebiet (hp) : -6625 m<sup>3</sup>/sec

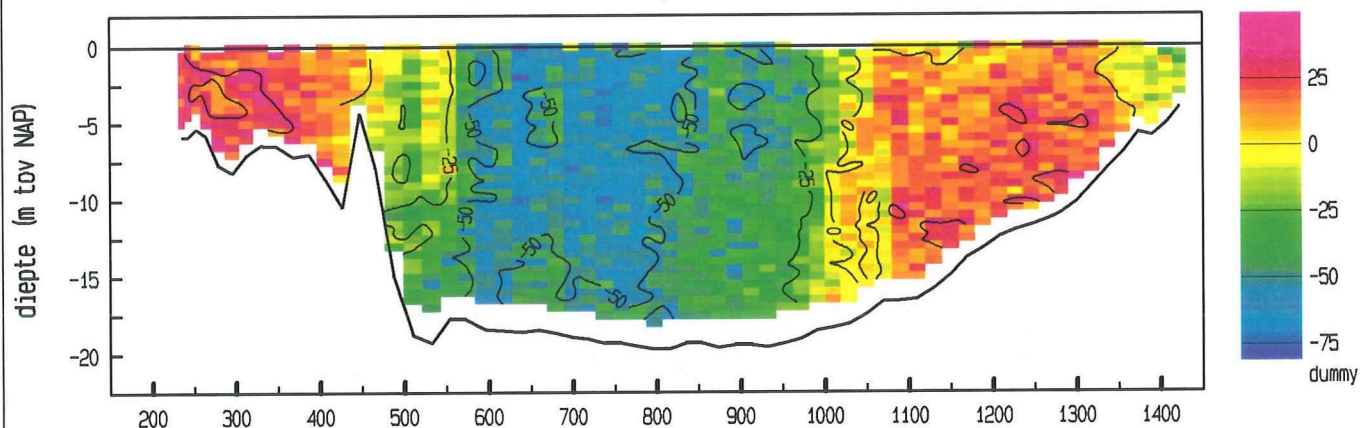
adcpfile : data/gevalid/2102/scho025a.val



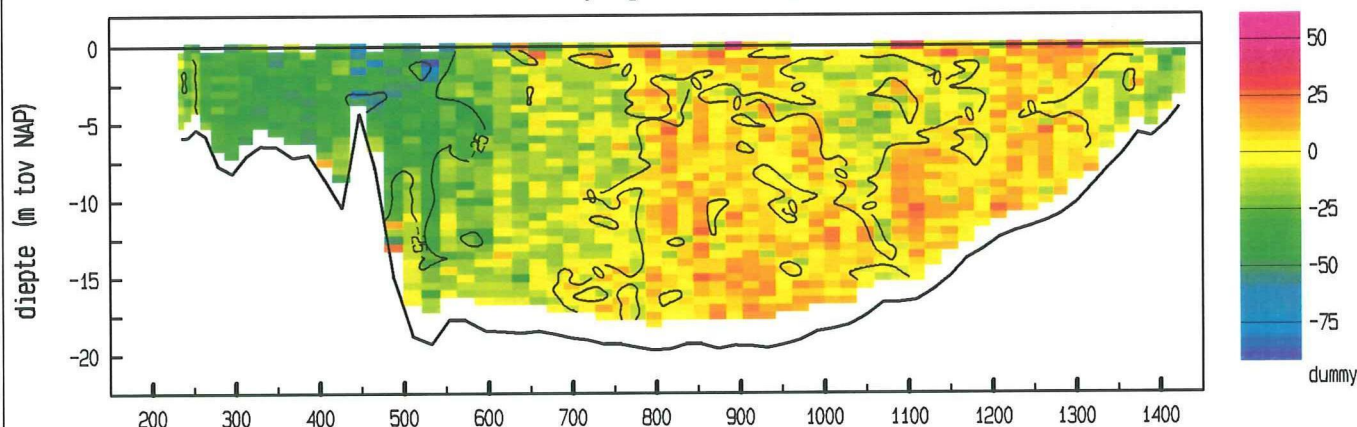
Schaar Oost dd 8 september 1995  
 adcpfile : data/gevalid/2102/scho026a.val

tijd : 1432 - 1438

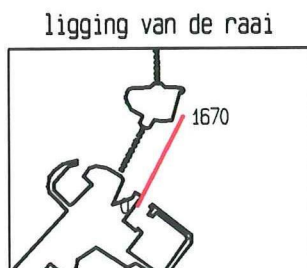
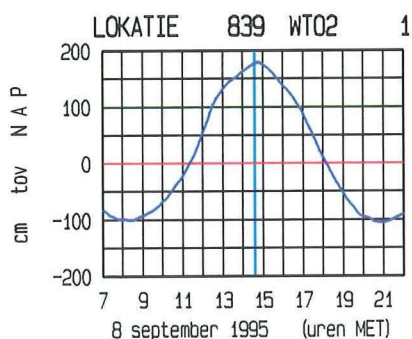
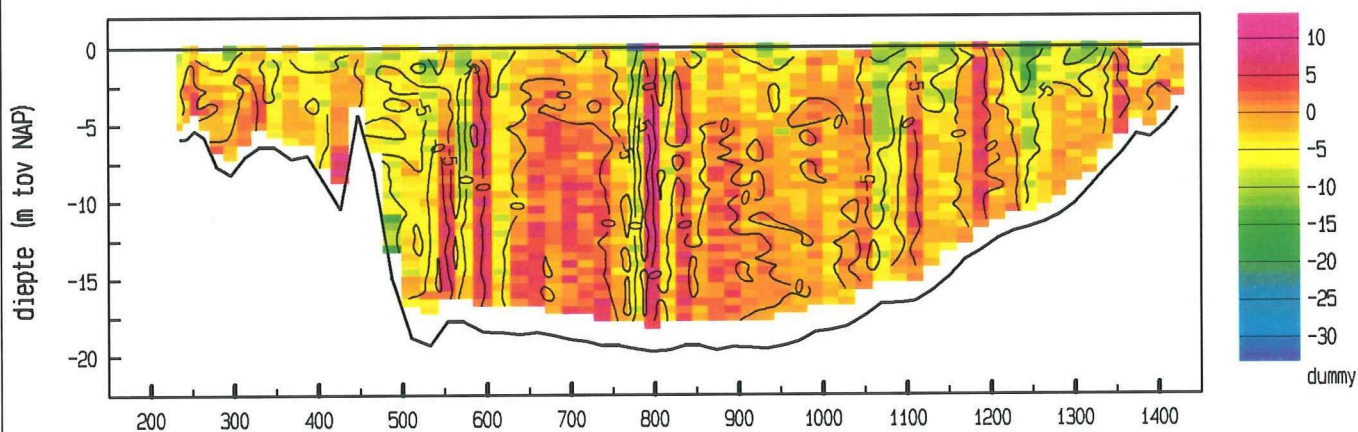
snelheid loodrecht op de raai (cm/sec)



snelheid evenwijdig aan de raai (cm/sec)



vertikale snelheid (cm/sec)



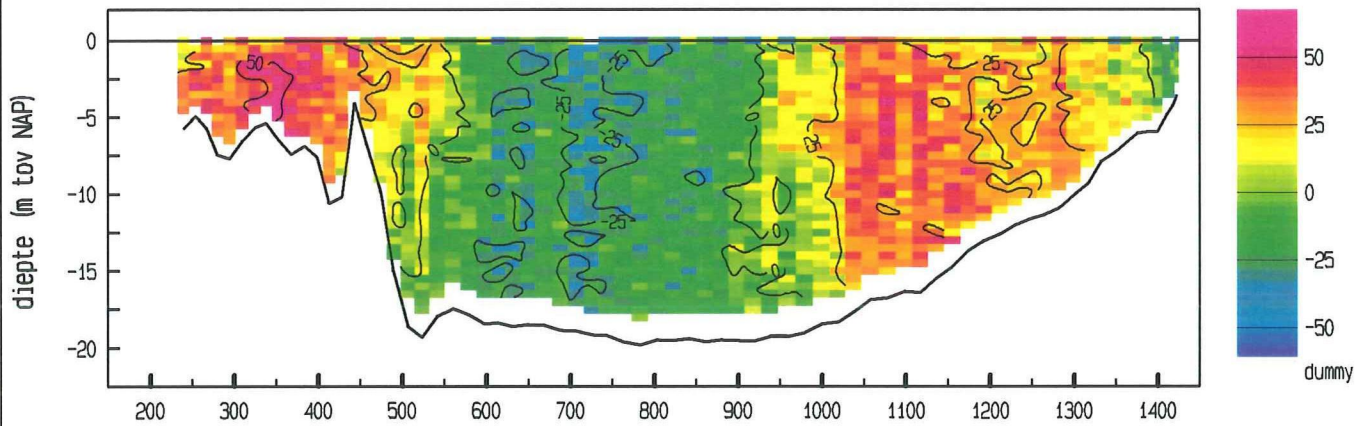
doorstroomoppervlakte : 18942 m<sup>2</sup>  
 raaidebiet (hp) : -3607 m<sup>3</sup>/sec

adcpfile : data/gevalid/2102/scho026a.val

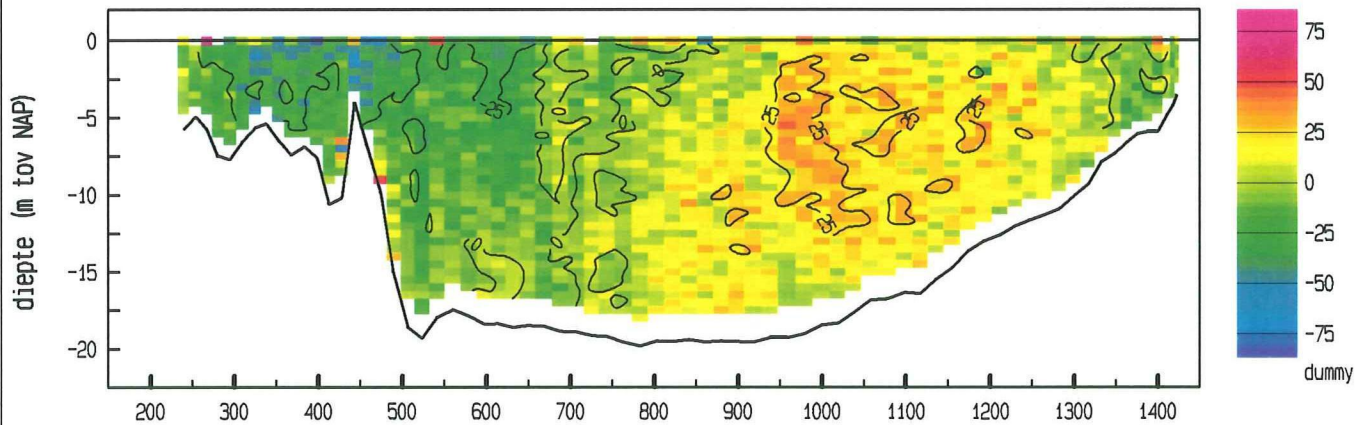
Schaar Oost dd 8 september 1995  
 adcpfile : data/gevalid/2102/scho027a.val

tijd : 1451 - 1457

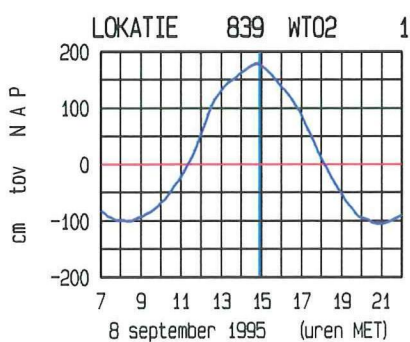
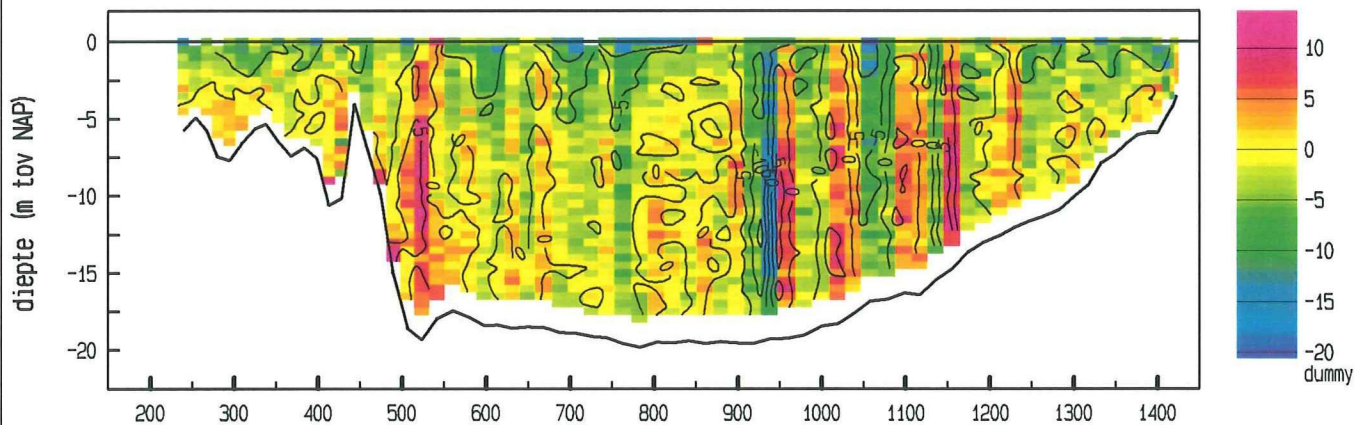
snelheid loodrecht op de raai (cm/sec)



snelheid evenwijdig aan de raai (cm/sec)



vertikale snelheid (cm/sec)



doorstroomoppervlakte : 18865 m<sup>2</sup>  
 raaidebiet (hp) : 1064 m<sup>3</sup>/sec

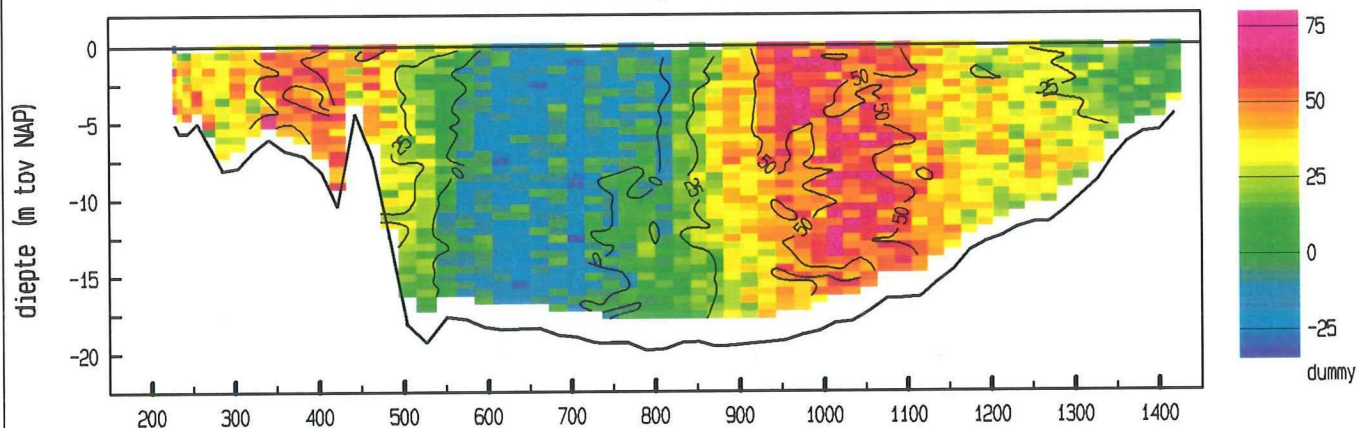
adcpfile : data/gevalid/2102/scho027a.val



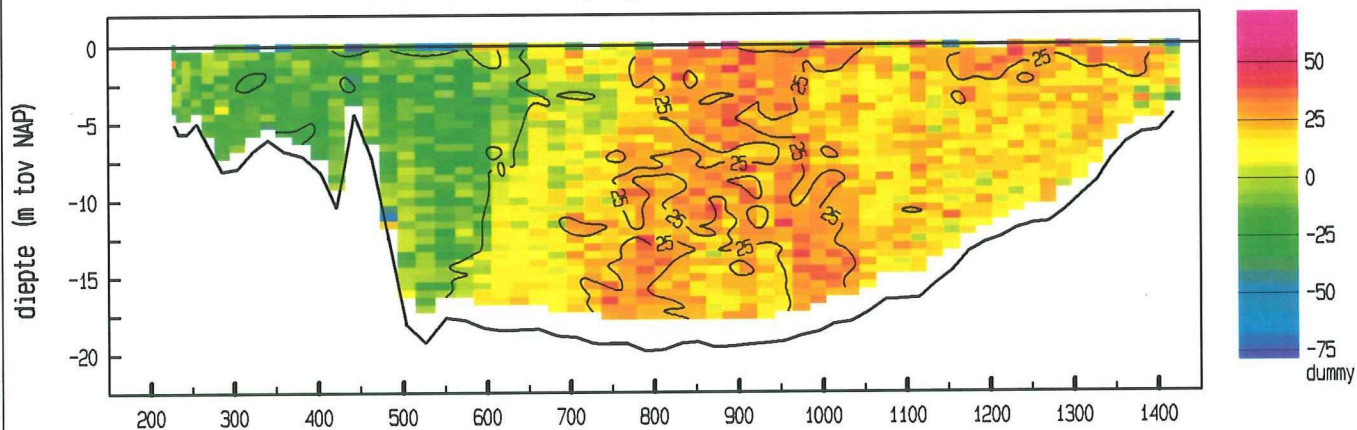
Schaar Oost dd 8 september 1995  
 adcpfile : data/gevalid/2102/scho028a.val

tijd : 1503 - 1508

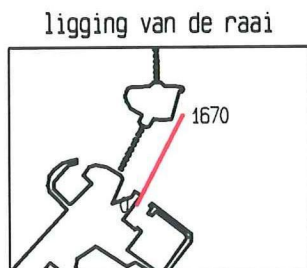
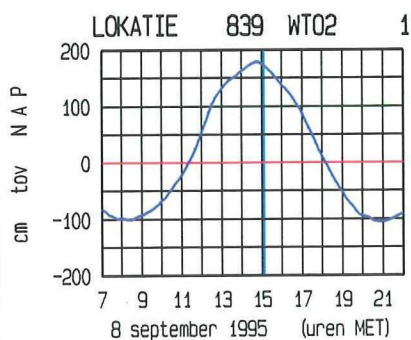
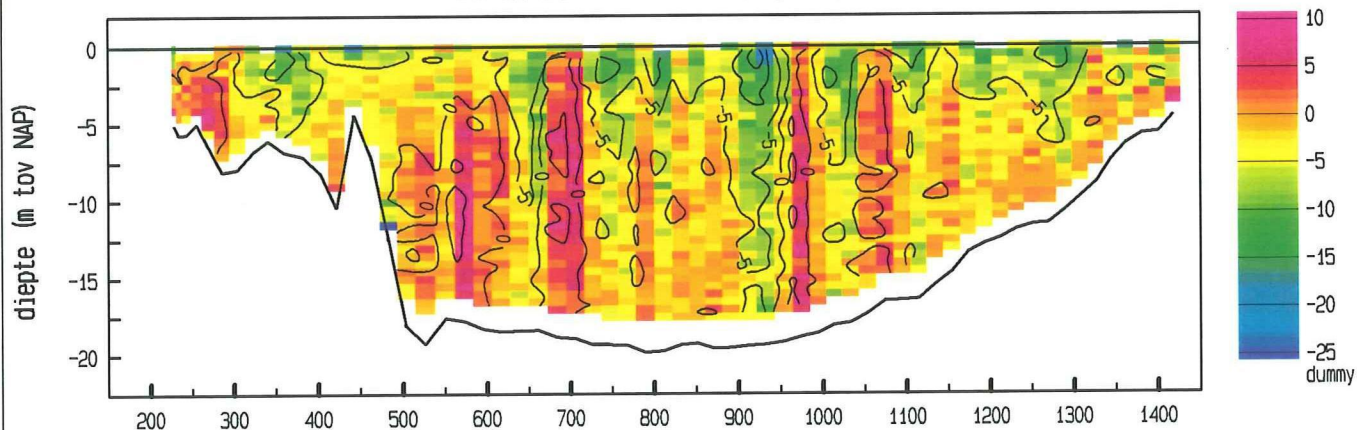
snelheid loodrecht op de raai (cm/sec)



snelheid evenwijdig aan de raai (cm/sec)



vertikale snelheid (cm/sec)



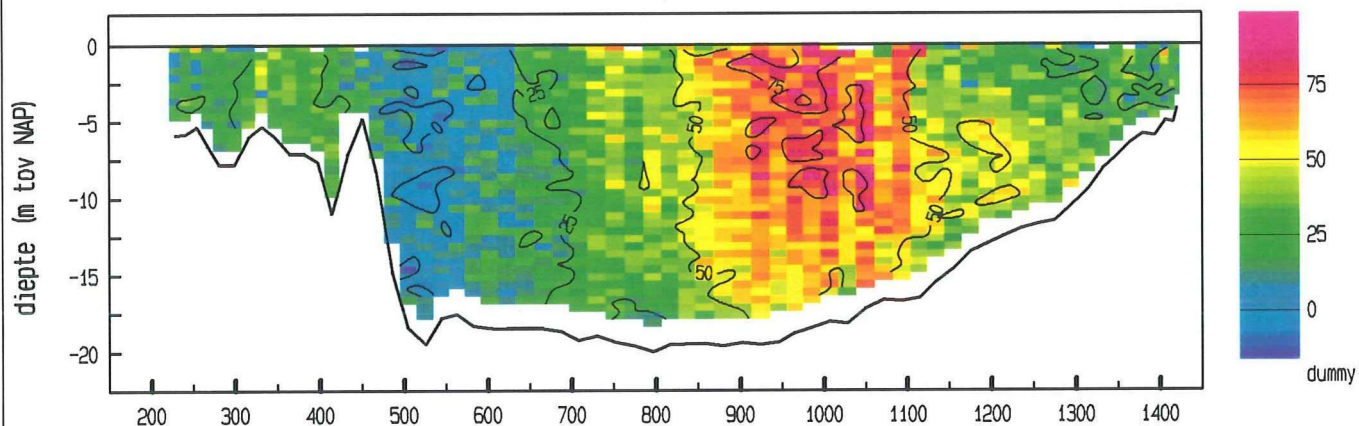
doorstroomoppervlakte : 18845 m<sup>2</sup>  
 raaidebiet (hp) : 4448 m<sup>3</sup>/sec

adcpfile : data/gevalid/2102/scho028a.val

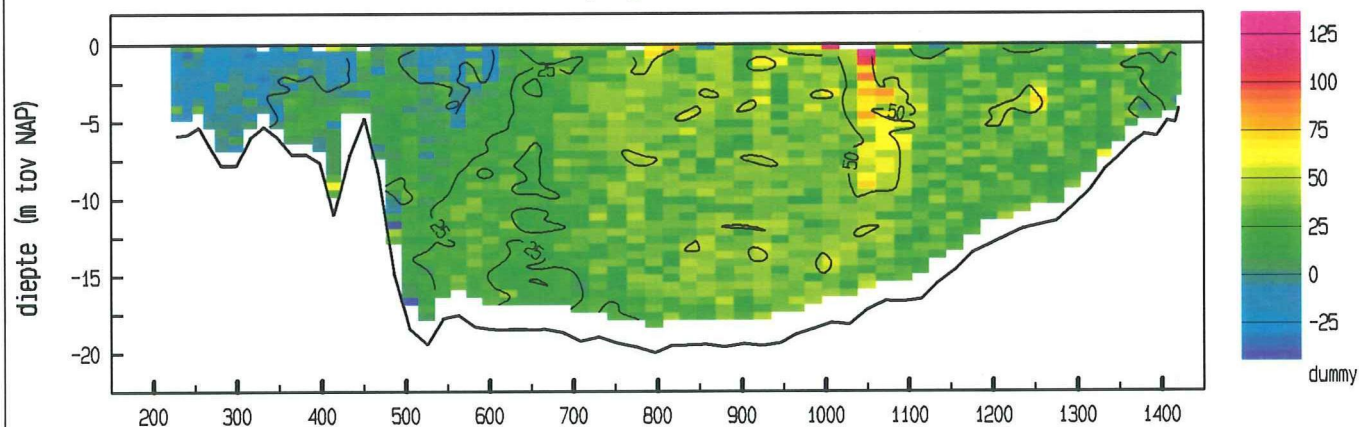
Schaar Oost dd 8 september 1995  
 adcpfile : data/gevalid/2102/scho029a.val

tijd : 1517 - 1523

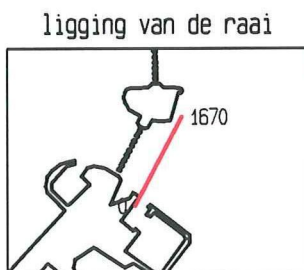
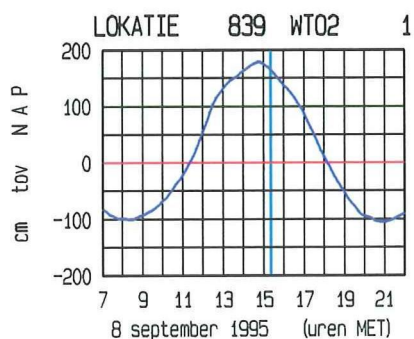
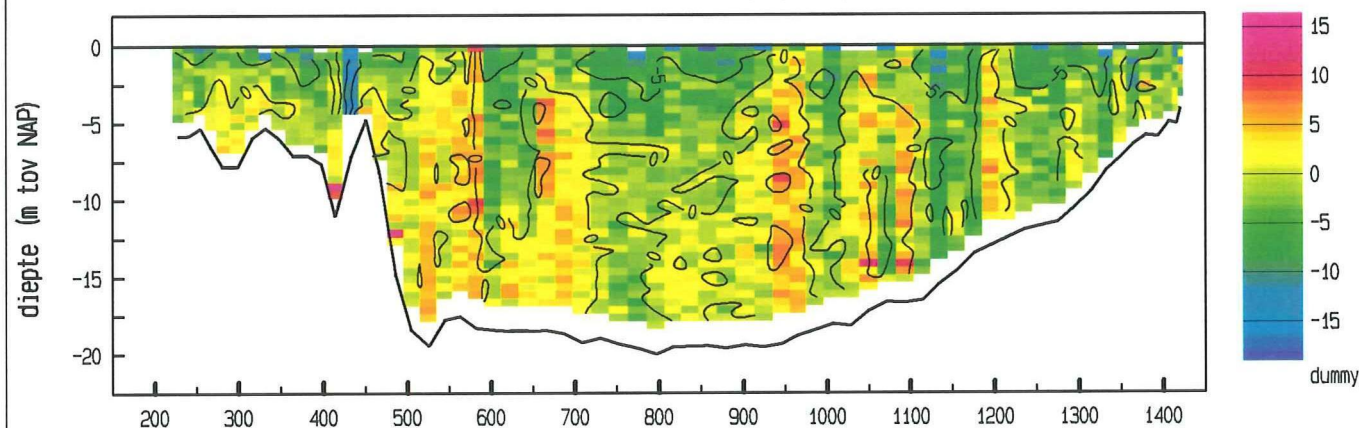
snelheid loodrecht op de raai (cm/sec)



snelheid evenwijdig aan de raai (cm/sec)



vertikale snelheid (cm/sec)



doorstroomoppervlakte : 18825 m<sup>2</sup>  
 raaidebiet (hp) : 6871 m<sup>3</sup>/sec

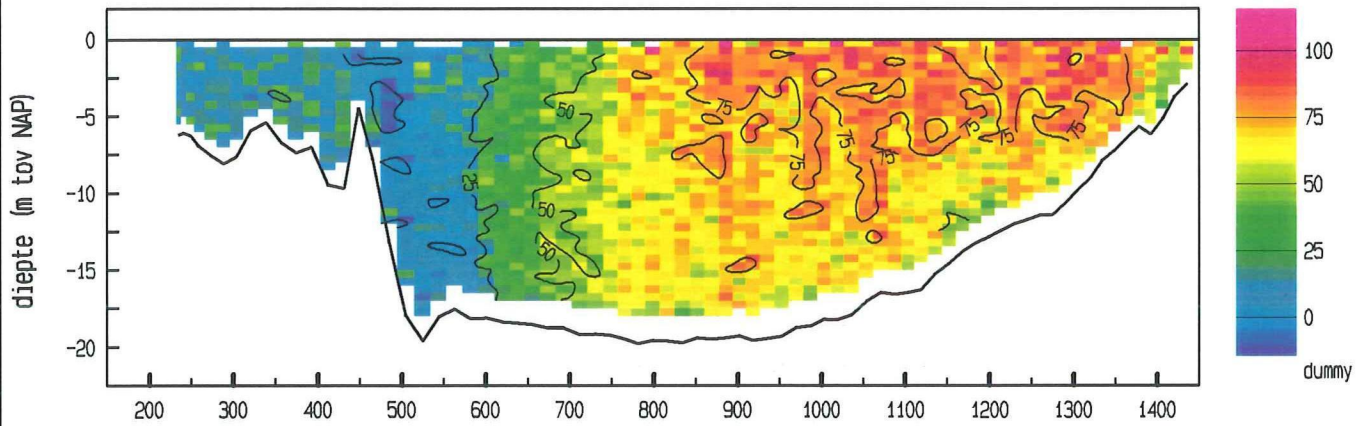
adcpfile : data/gevalid/2102/scho029a.val



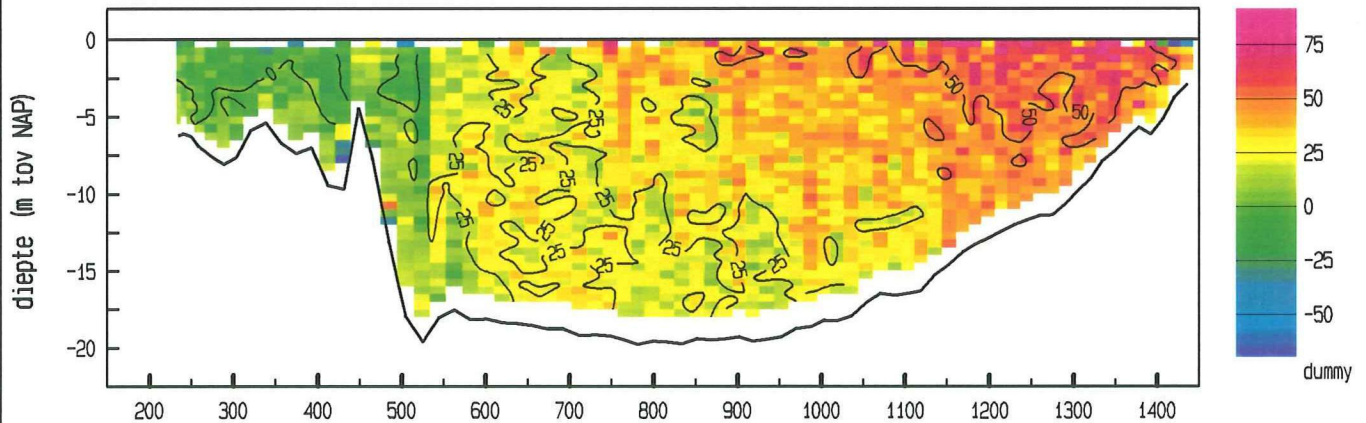
Schaar Oost dd 8 september 1995  
 adcpfile : data/gevalid/2102/scho030a.val

tijd : 1532 - 1539

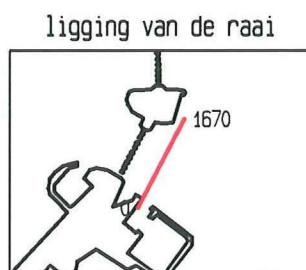
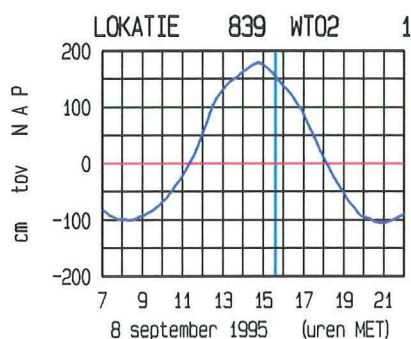
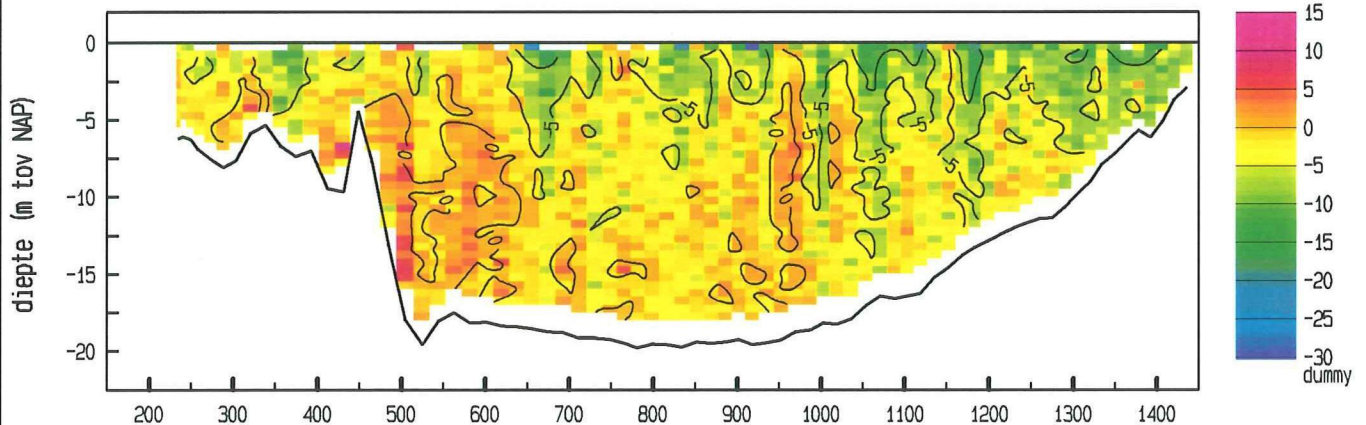
snelheid loodrecht op de raai (cm/sec)



snelheid evenwijdig aan de raai (cm/sec)



vertikale snelheid (cm/sec)



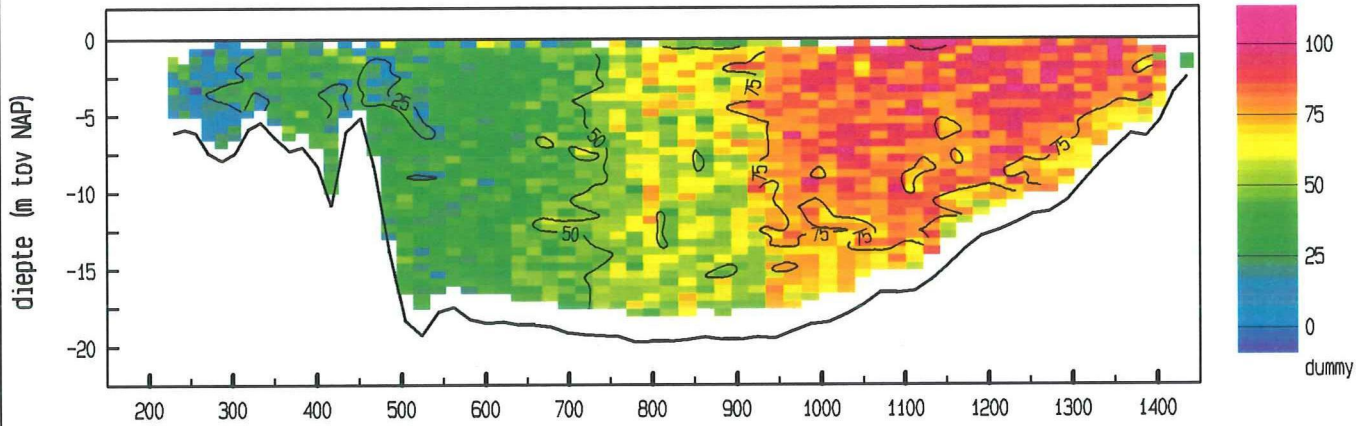
doorstroomoppervlakte : 18693 m<sup>2</sup>  
 raaidebiet (hp) : 9528 m<sup>3</sup>/sec

adcpfile : data/gevalid/2102/scho030a.val

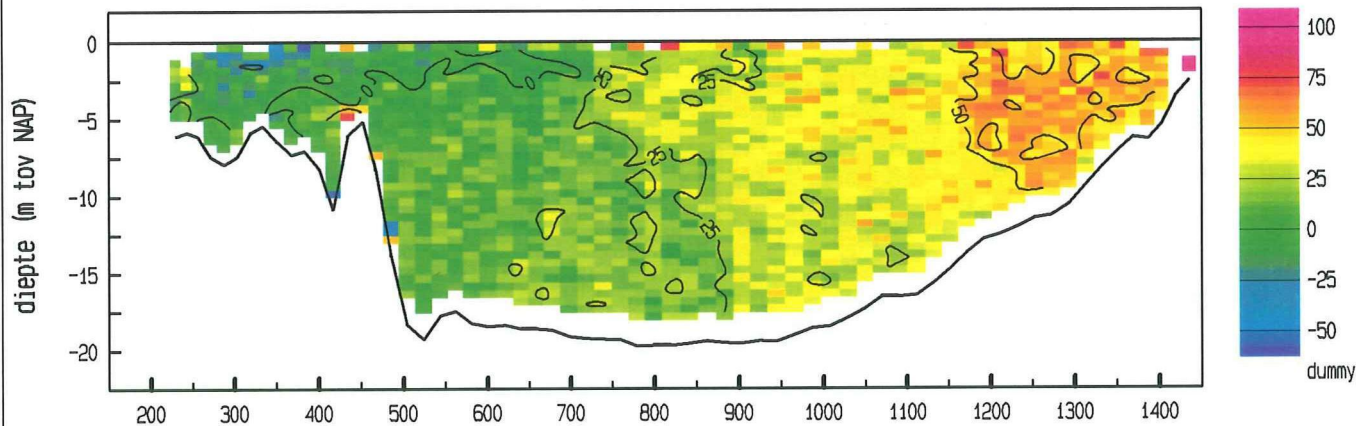
Schaar Oost dd 8 september 1995  
 adcpfile : data/gevalid/2102/scho031a.val

tijd : 1545 - 1551

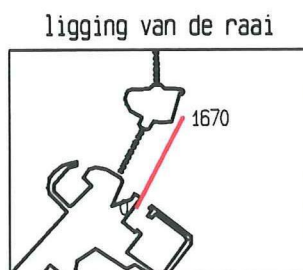
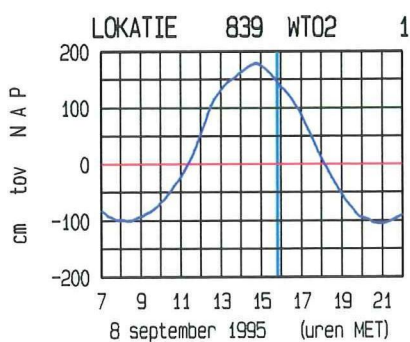
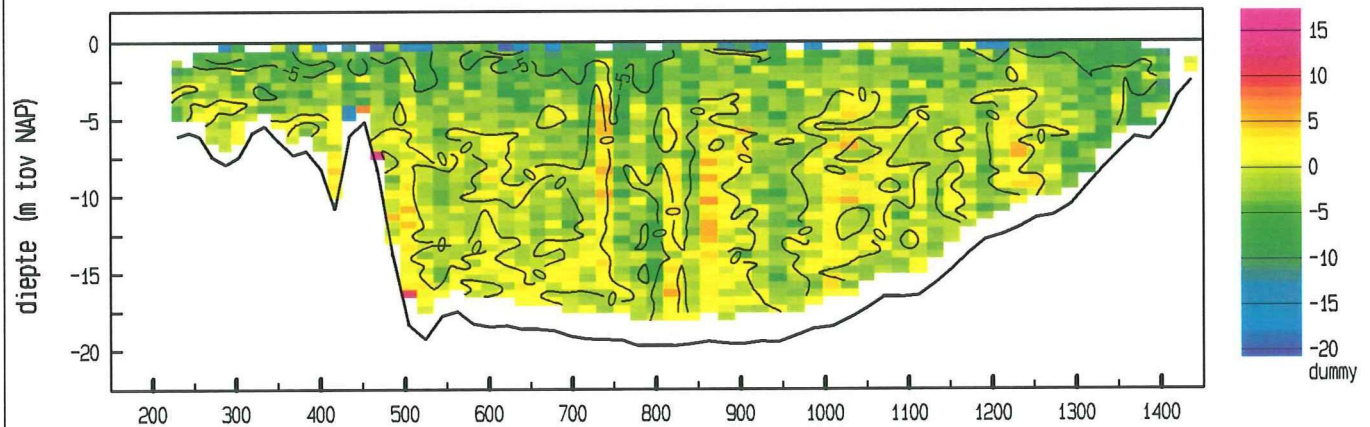
snelheid loodrecht op de raai (cm/sec)



snelheid evenwijdig aan de raai (cm/sec)



vertikale snelheid (cm/sec)



doorstroomoppervlakte : 18665 m<sup>2</sup>  
 raaidebiet (hp) : 10528 m<sup>3</sup>/sec

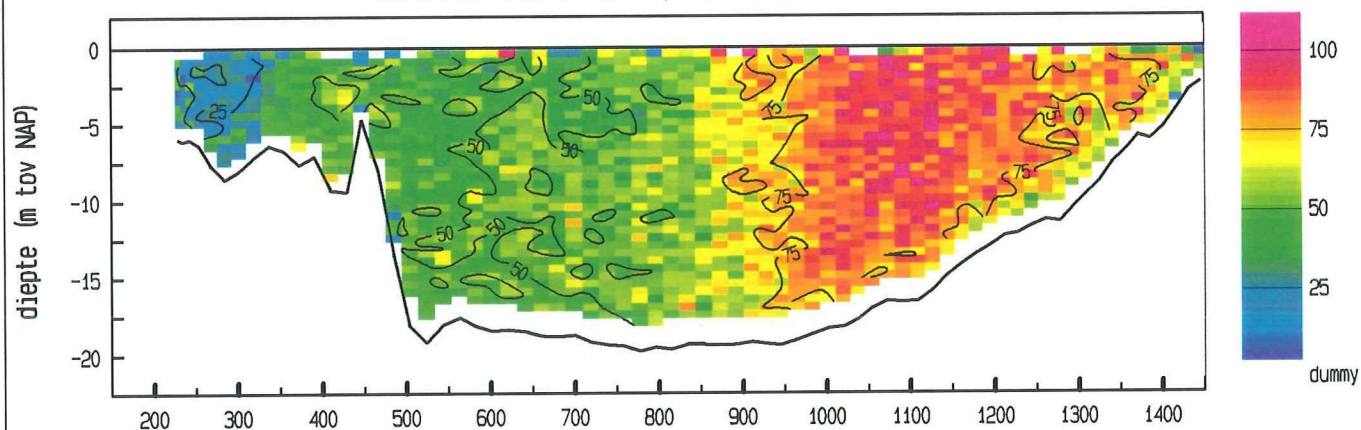
adcpfile : data/gevalid/2102/scho031a.val



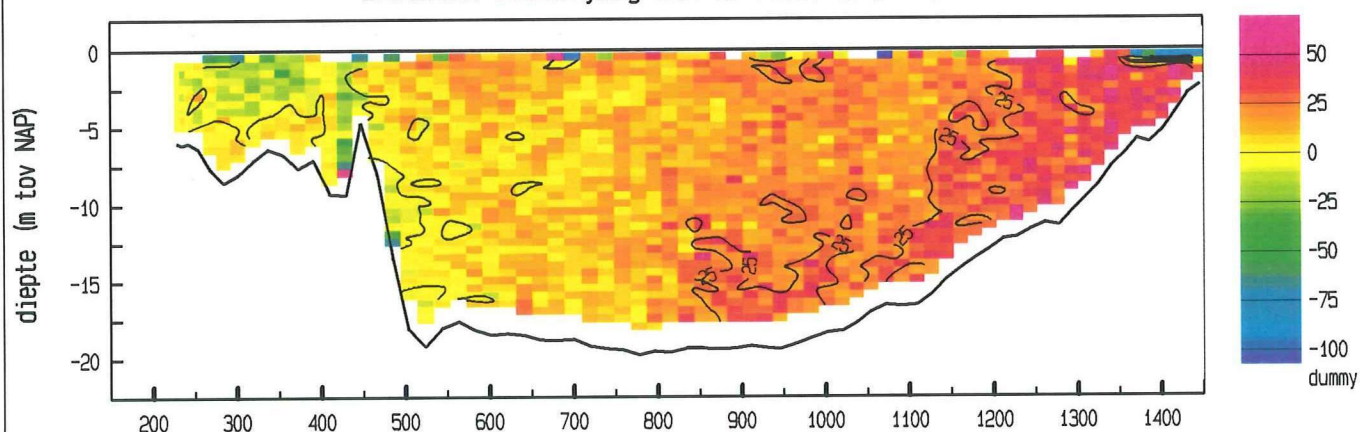
Schaar Oost dd 8 september 1995  
 adcpfile : data/gevalid/2102/scho032a.val

tijd : 1556 - 1603

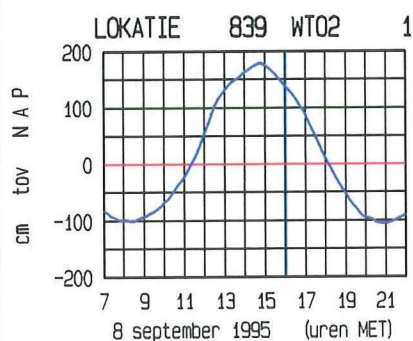
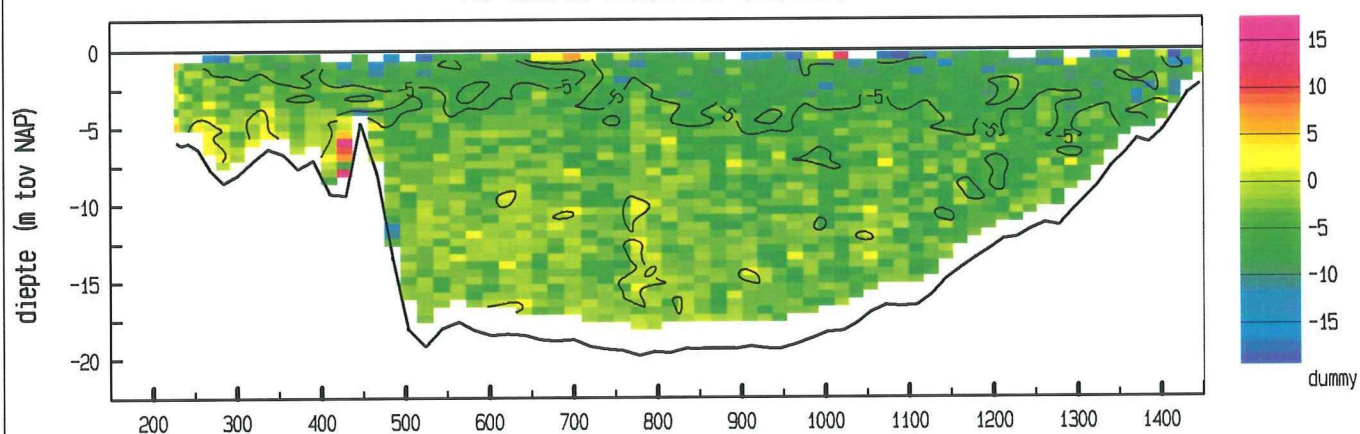
snelheid loodrecht op de raai (cm/sec)



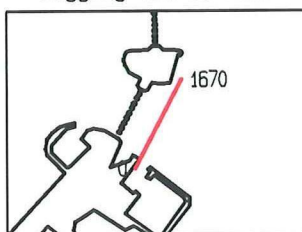
snelheid evenwijdig aan de raai (cm/sec)



vertikale snelheid (cm/sec)



ligging van de raai



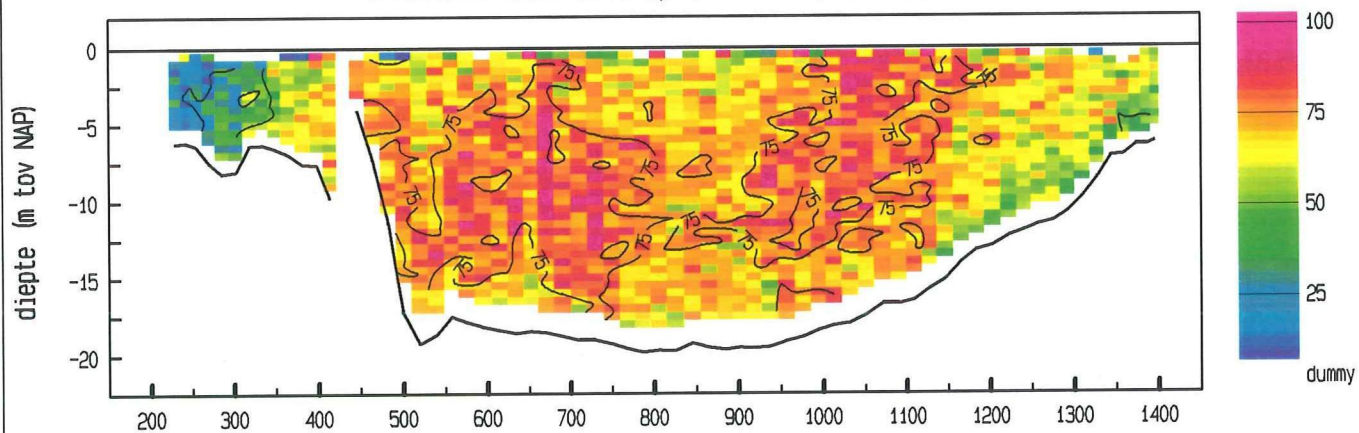
doorstroomoppervlakte : 18620 m<sup>2</sup>  
 raai debiet (hp) : 11432 m<sup>3</sup>/sec

adcpfile : data/gevalid/2102/scho032a.val

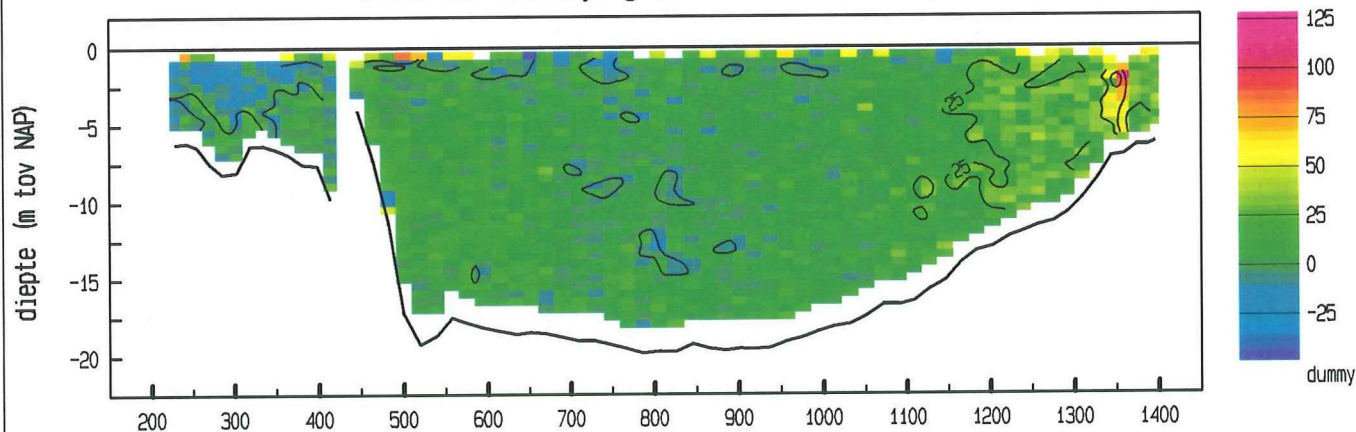
Schaar Oost dd 8 september 1995  
 adcpfile : data/gevalid/2102/scho033a.val

tijd : 1607 - 1613

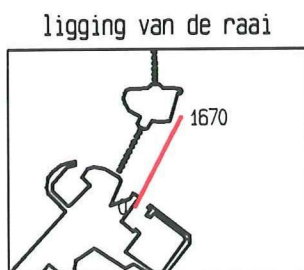
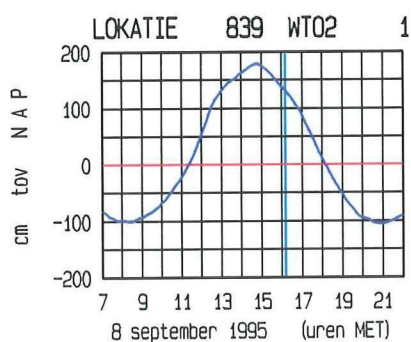
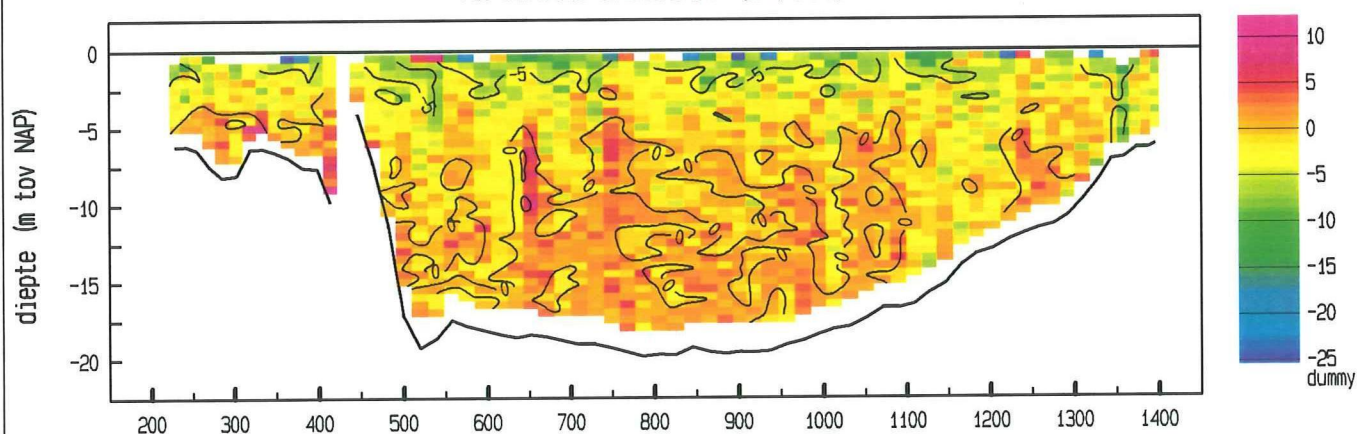
snelheid loodrecht op de raai (cm/sec)



snelheid evenwijdig aan de raai (cm/sec)



vertikale snelheid (cm/sec)



doorstroomoppervlakte : 18272 m<sup>2</sup>  
 raai debiet (hp) : 12447 m<sup>3</sup>/sec

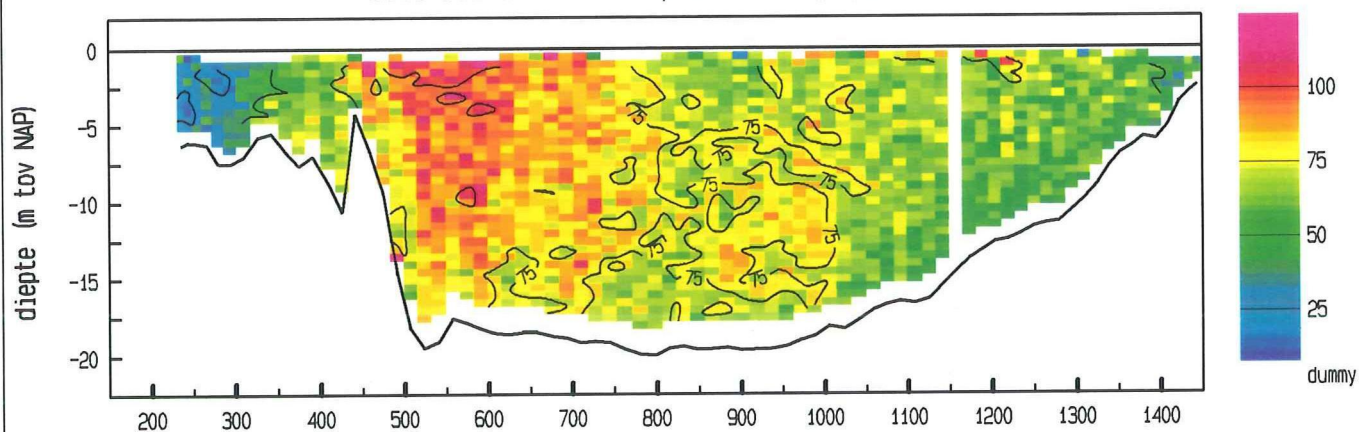
adcpfile : data/gevalid/2102/scho033a.val



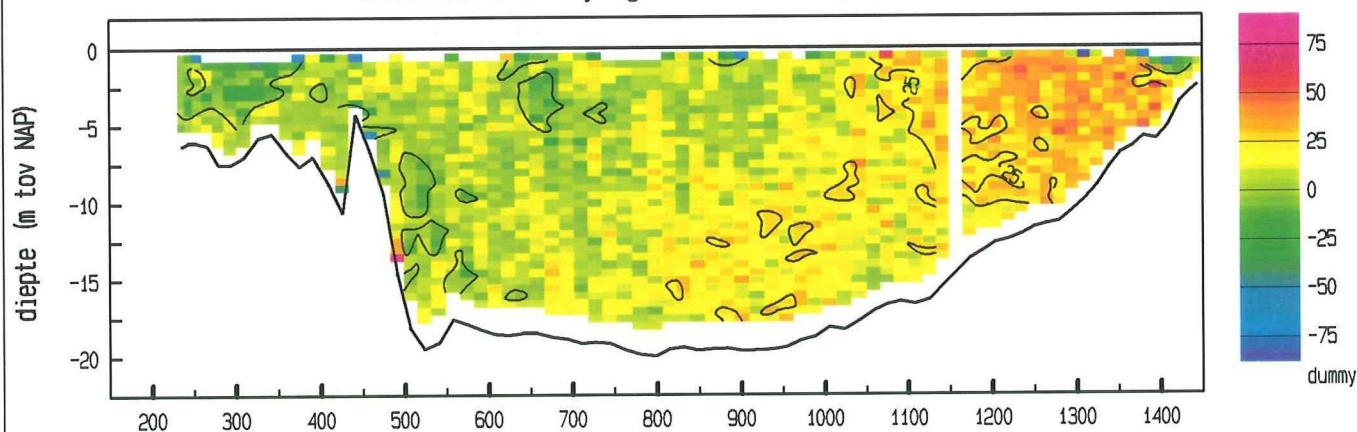
Schaar Oost dd 8 september 1995  
 adcpfile : data/gevalid/2102/scho034a.val

tijd : 1615 - 1622

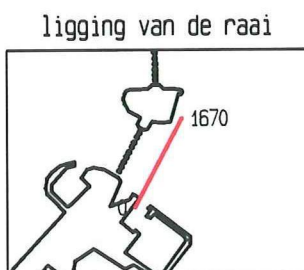
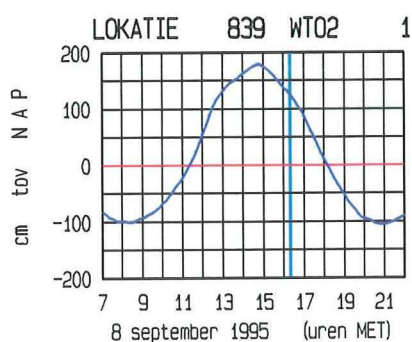
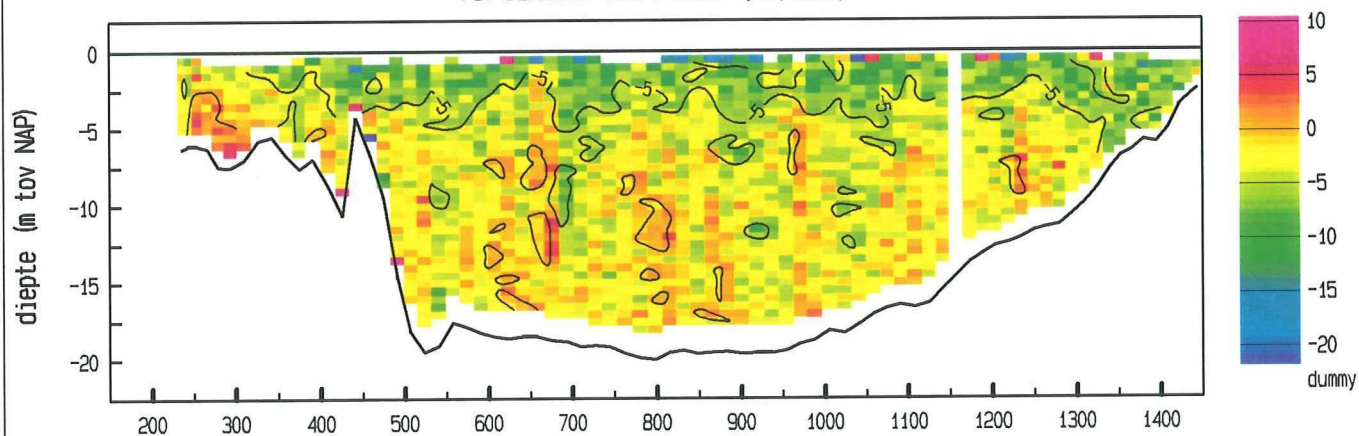
snelheid loodrecht op de raai (cm/sec)



snelheid evenwijdig aan de raai (cm/sec)



vertikale snelheid (cm/sec)



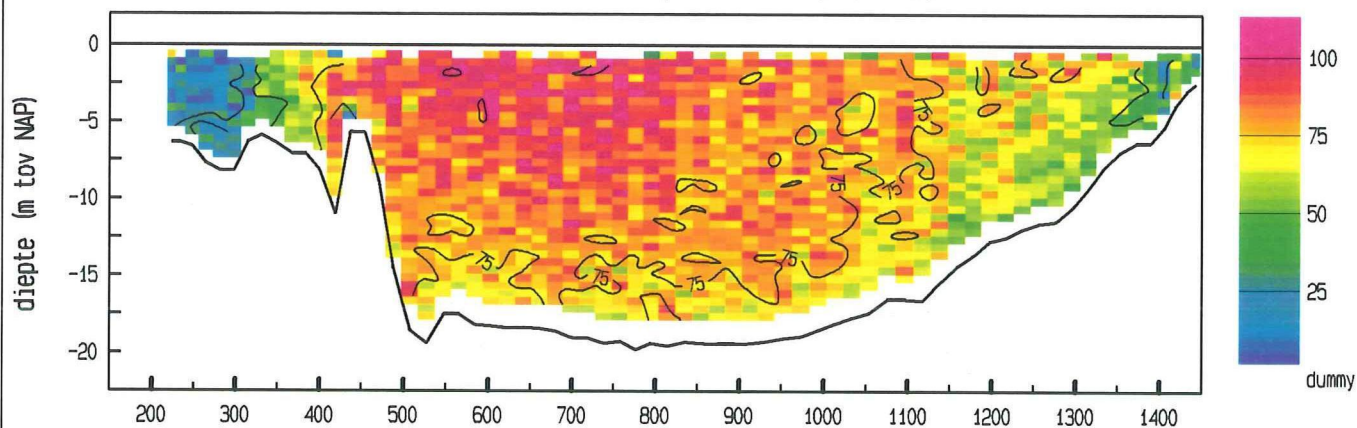
doorstroomoppervlakte : 18397 m<sup>2</sup>  
 raai debiet (hp) : 13225 m<sup>3</sup>/sec

adcpfile : data/gevalid/2102/scho034a.val

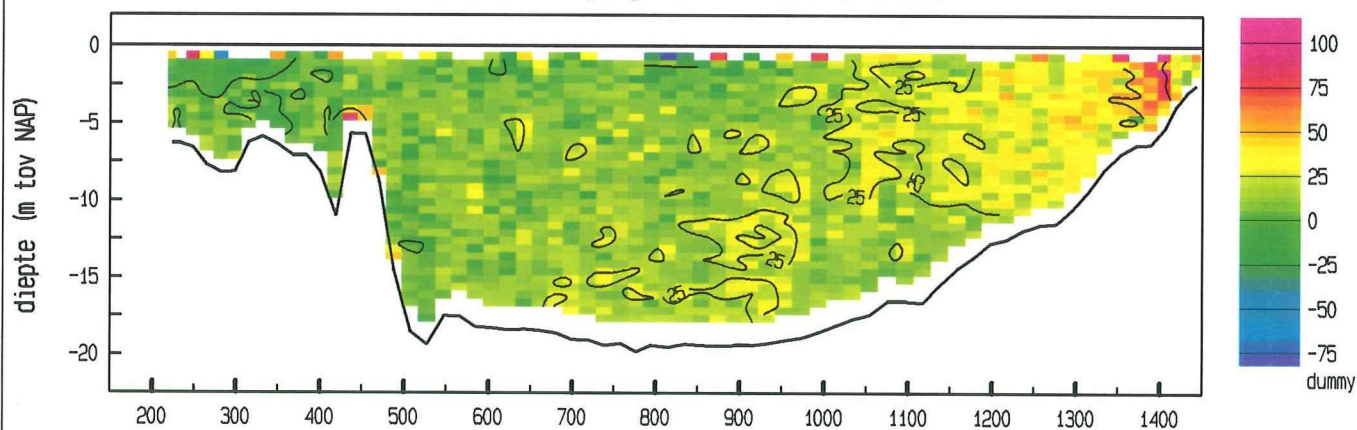
Schaar Oost dd 8 september 1995  
 adcpfile : data/gevalid/2102/scho035a.val

tijd : 1631 - 1637

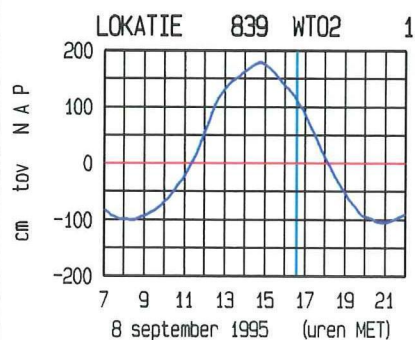
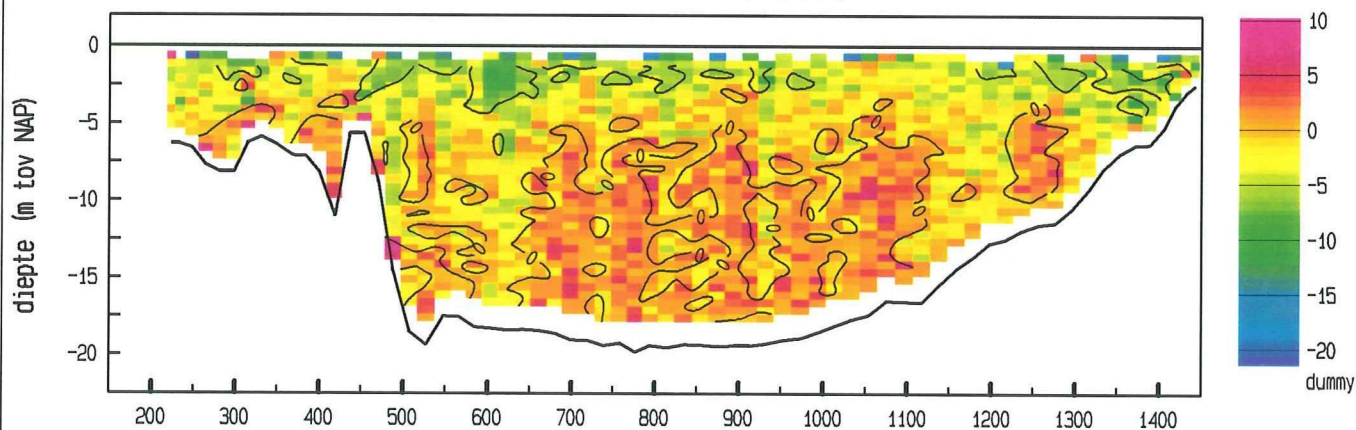
snelheid loodrecht op de raai (cm/sec)



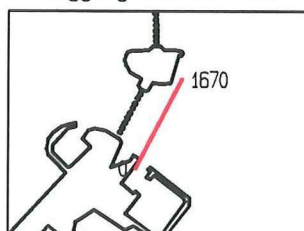
snelheid evenwijdig aan de raai (cm/sec)



vertikale snelheid (cm/sec)



ligging van de raai



doorstroomoppervlakte : 18381 m<sup>2</sup>  
 raaidbiet (hp) : 13451 m<sup>3</sup>/sec

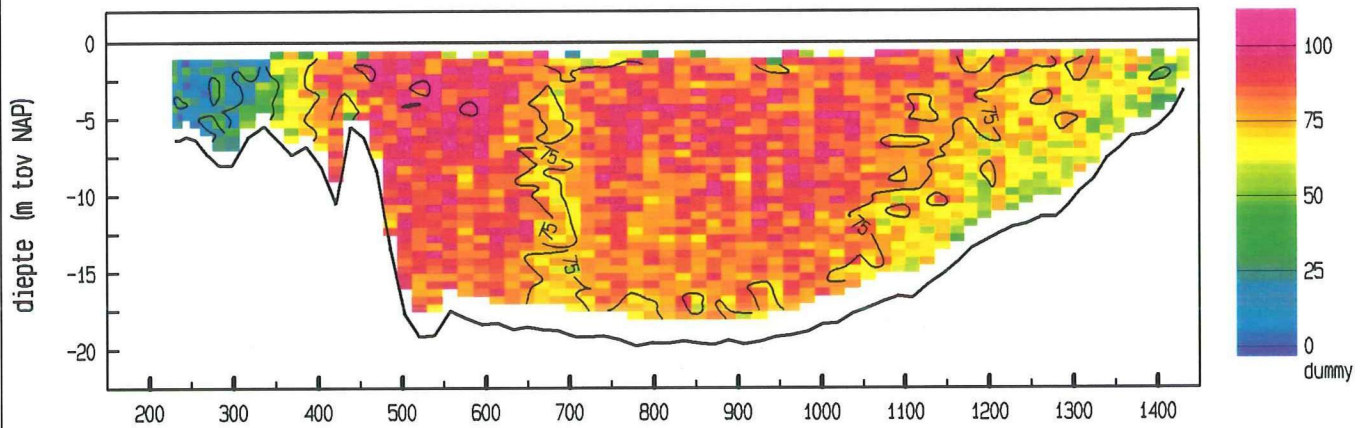
adcpfile : data/gevalid/2102/scho035a.val



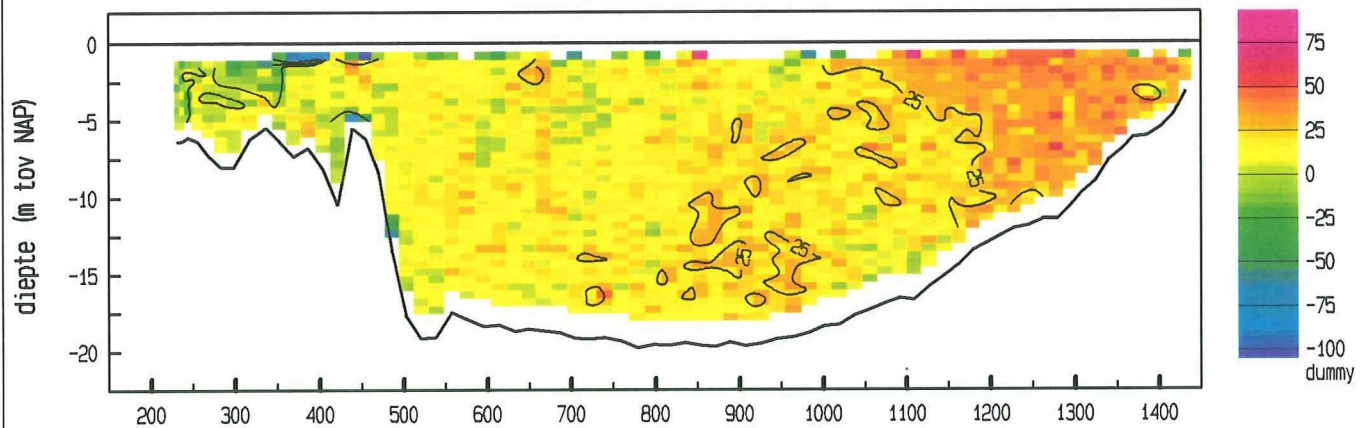
Schaar Oost dd 8 september 1995  
adcpfile : data/gevalid/2102/scho036a.val

tijd : 1645 - 1652

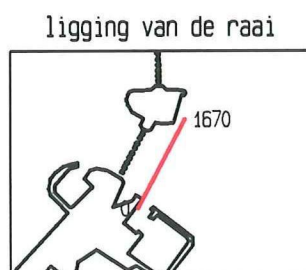
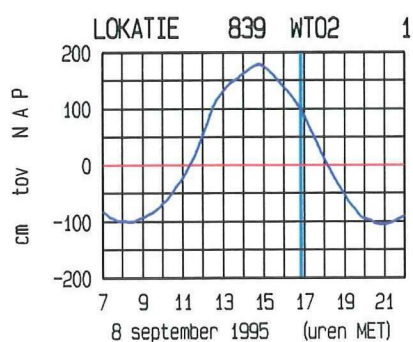
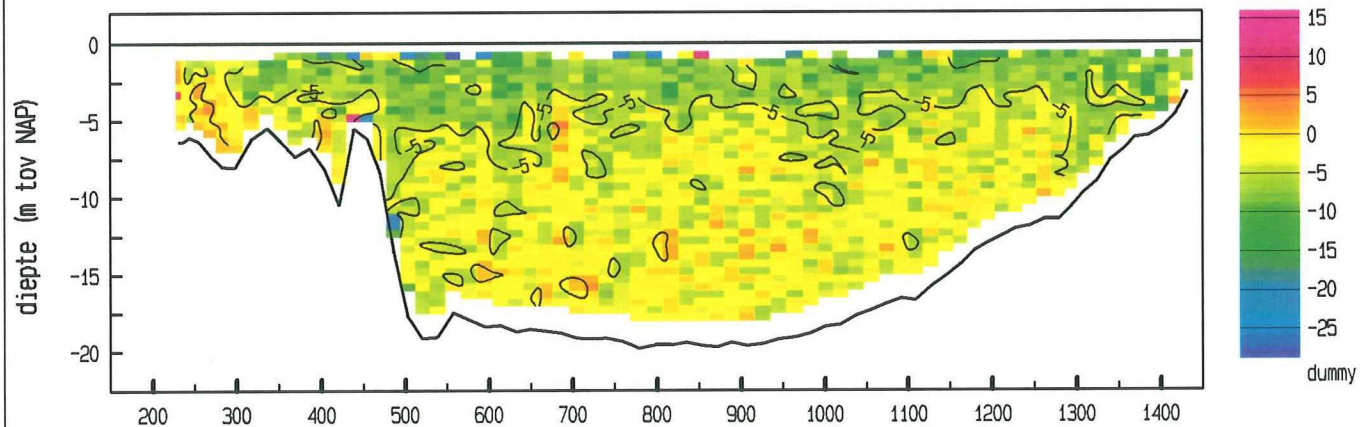
snelheid loodrecht op de raai (cm/sec)



snelheid evenwijdig aan de raai (cm/sec)



vertikale snelheid (cm/sec)



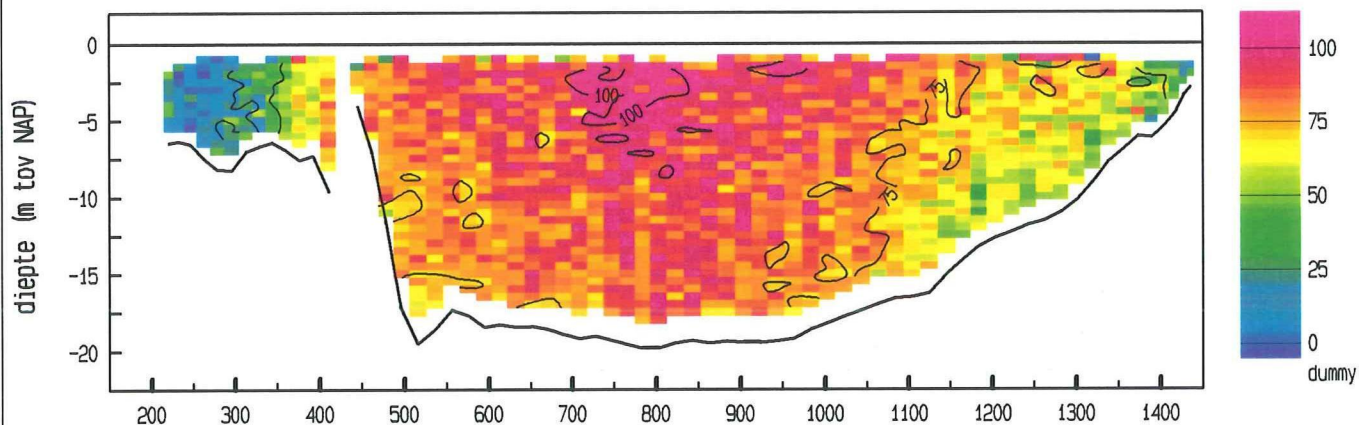
doorstroomoppervlakte : 18083 m<sup>2</sup>  
raaidebiet (hp) : 13753 m<sup>3</sup>/sec

adcpfile : data/gevalid/2102/scho036a.val

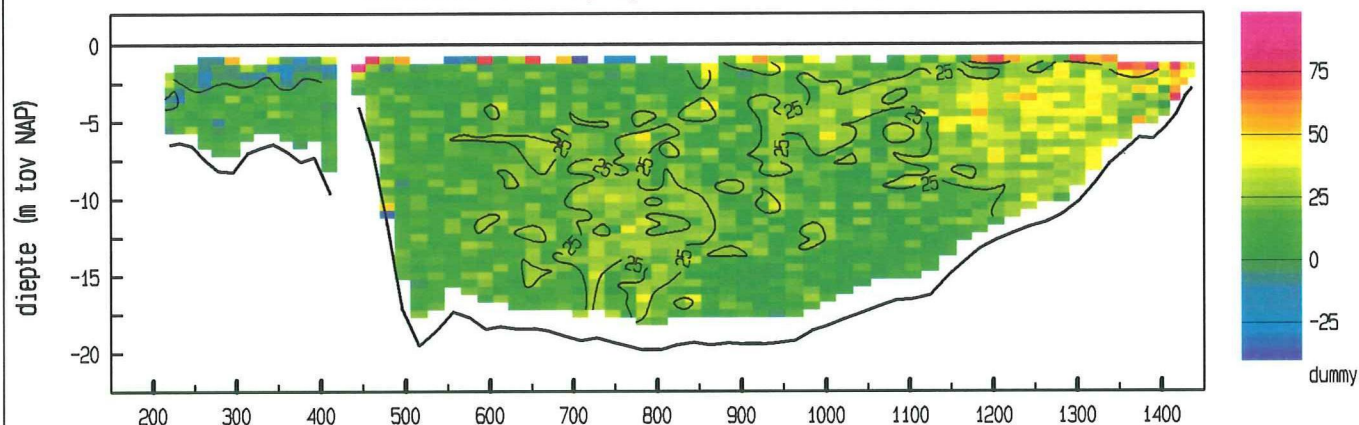
Schaar Oost dd 8 september 1995  
 adcpfile : data/gevalid/2102/scho037a.val

tijd : 1701 - 1708

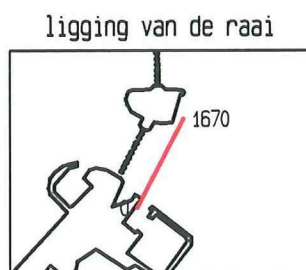
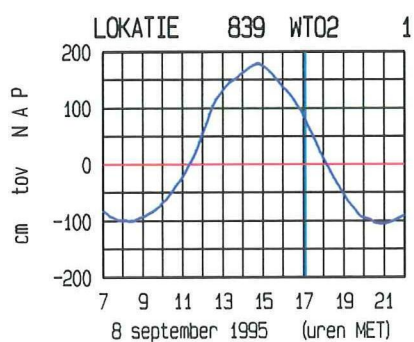
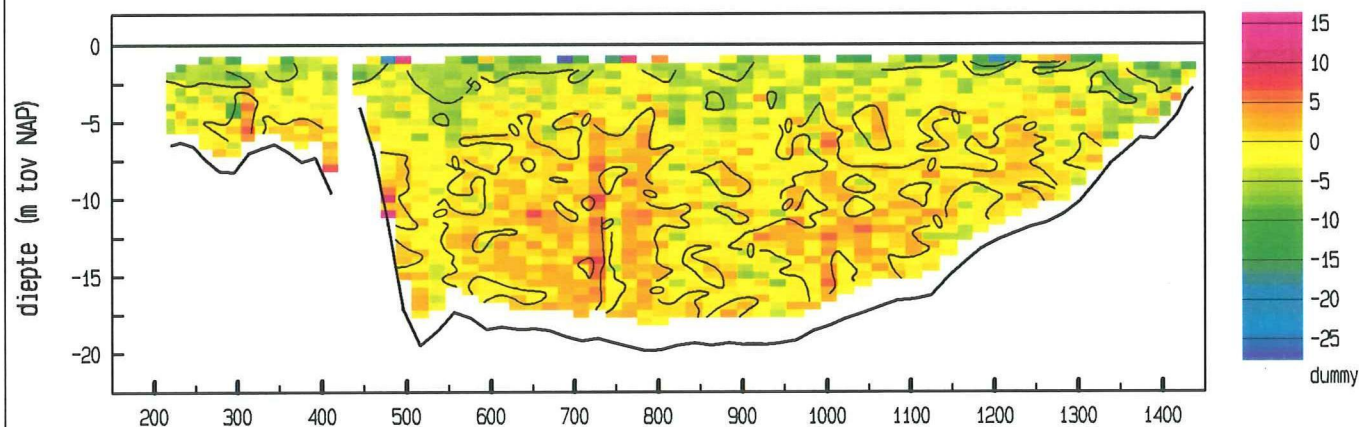
snelheid loodrecht op de raai (cm/sec)



snelheid evenwijdig aan de raai (cm/sec)



vertikale snelheid (cm/sec)



doorstroomoppervlakte : 17973 m<sup>2</sup>  
 raaidebiet (hp) : 13586 m<sup>3</sup>/sec

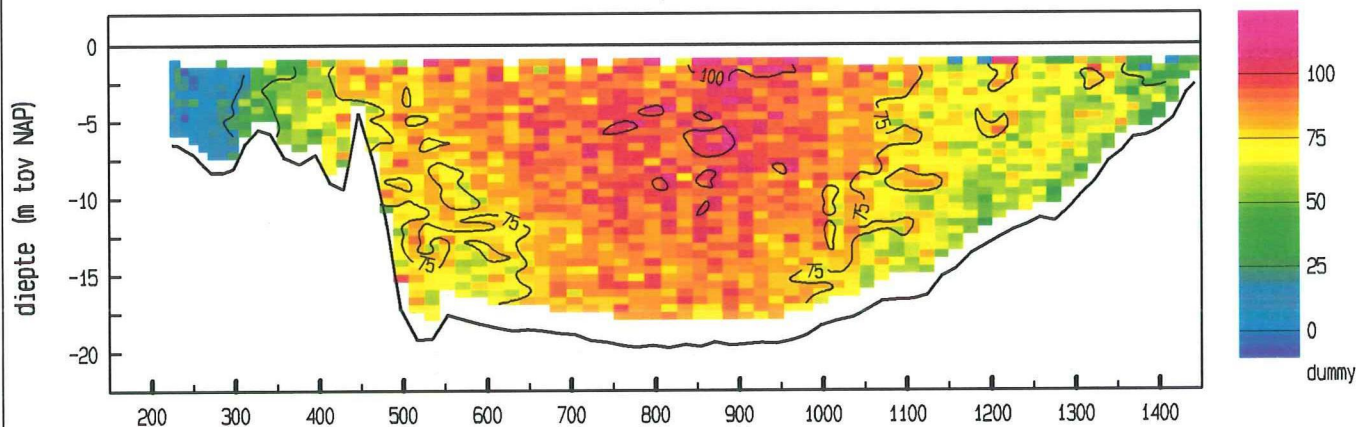
adcpfile : data/gevalid/2102/scho037a.val



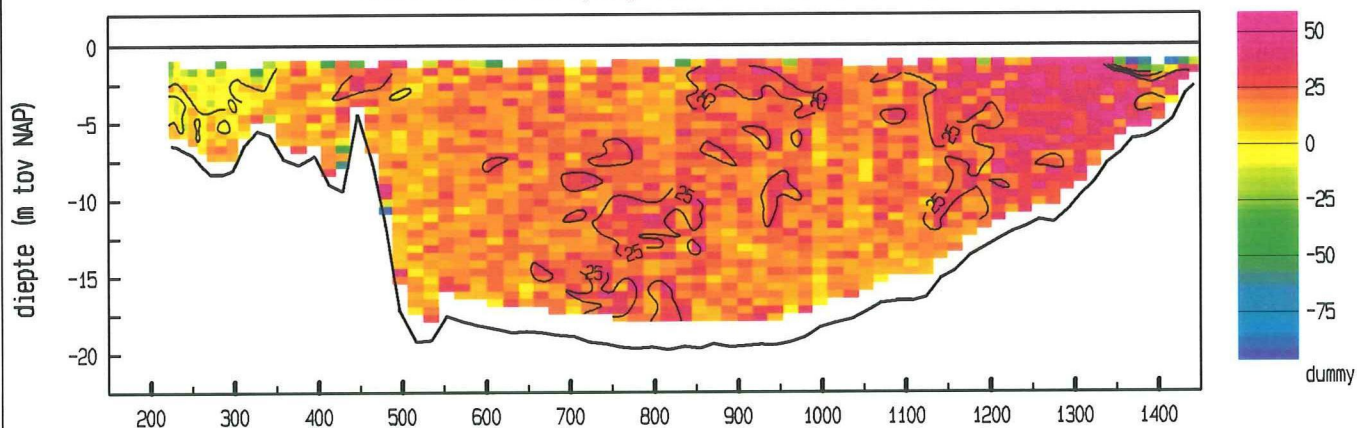
Schaar Oost dd 8 september 1995  
 adcpfile : data/gevalid/2102/scho038a.val

tijd : 1716 - 1723

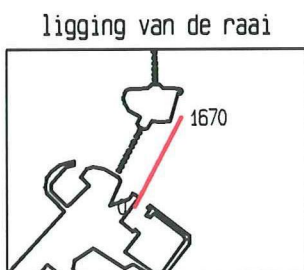
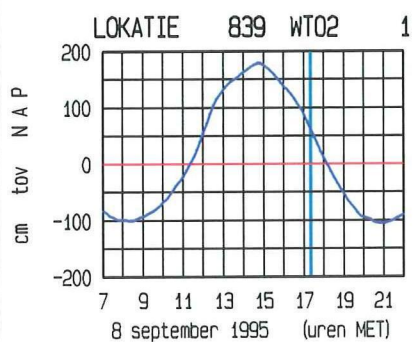
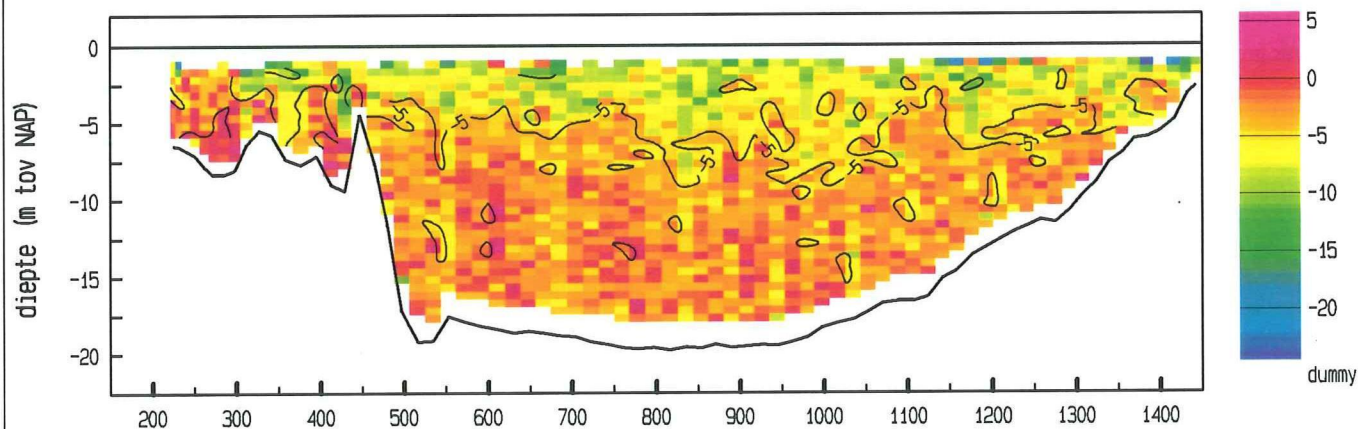
snelheid loodrecht op de raai (cm/sec)



snelheid evenwijdig aan de raai (cm/sec)



vertikale snelheid (cm/sec)



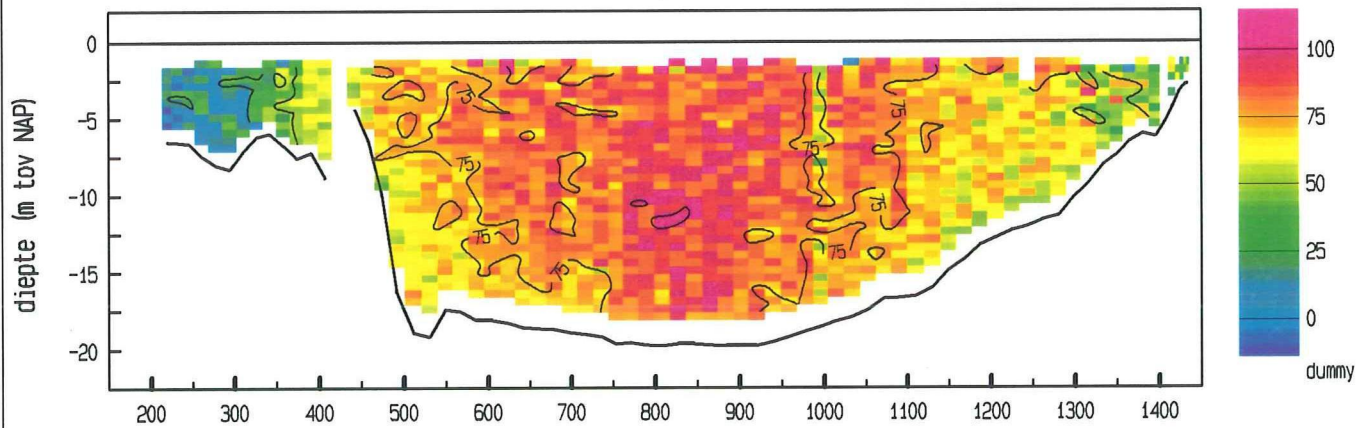
doorstroomoppervlakte : 17768 m<sup>2</sup>  
 raai debiet (hp) : 13312 m<sup>3</sup>/sec

adcpfile : data/gevalid/2102/scho038a.val

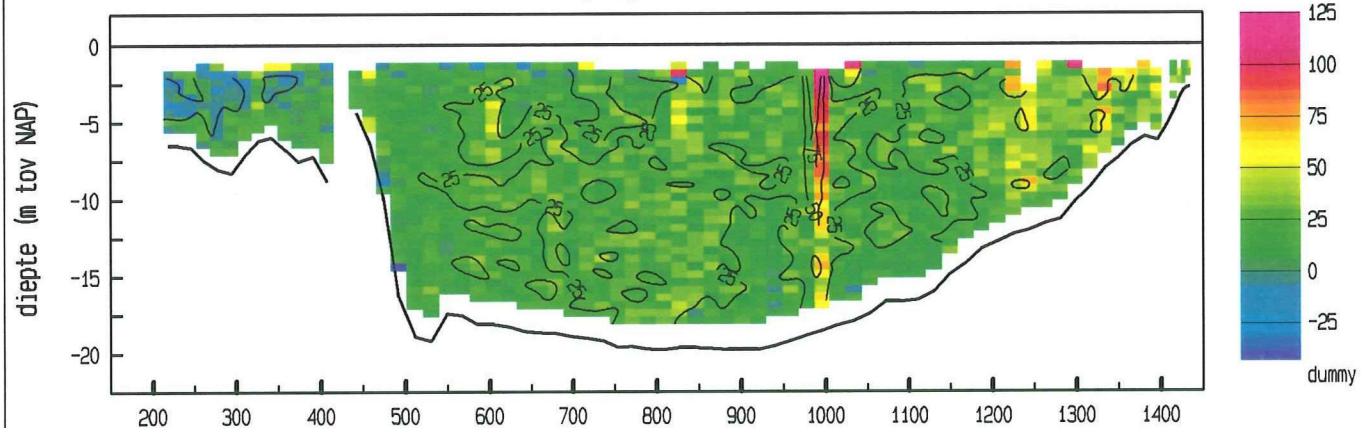
Schaar Oost dd 8 september 1995  
 adcpfile : data/gevalid/2102/scho039a.val

tijd : 1732 - 1739

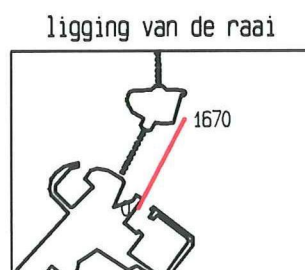
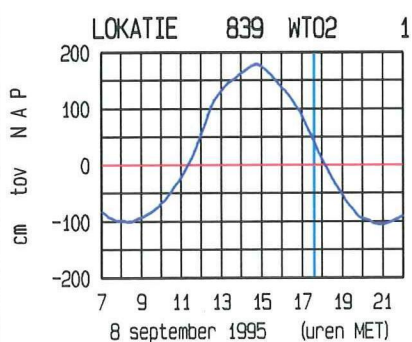
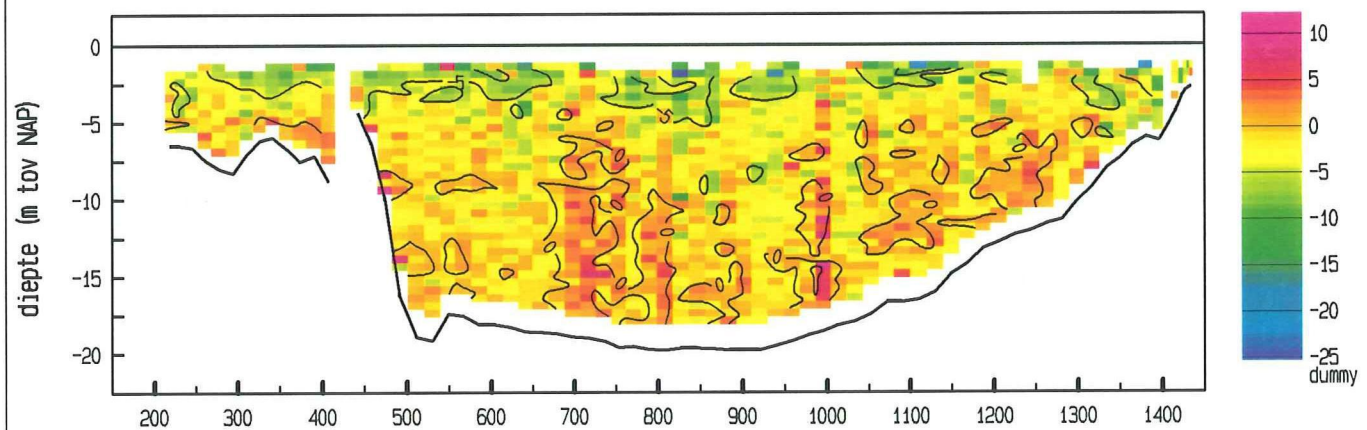
snelheid loodrecht op de raai (cm/sec)



snelheid evenwijdig aan de raai (cm/sec)



vertikale snelheid (cm/sec)



doorstroomoppervlakte : 17512 m<sup>2</sup>  
 raaidebiet (hp) : 12413 m<sup>3</sup>/sec

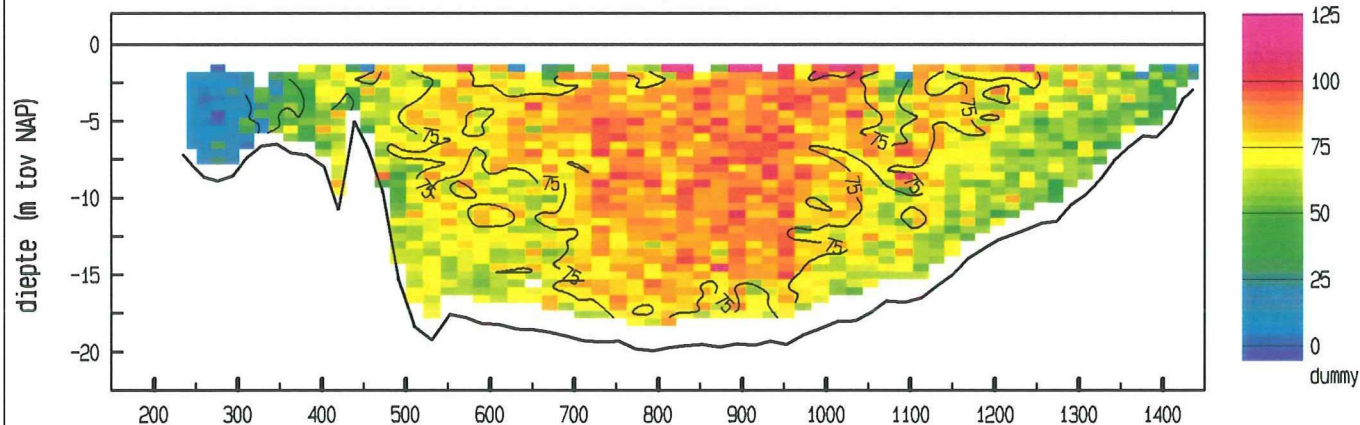
adcpfile : data/gevalid/2102/scho039a.val



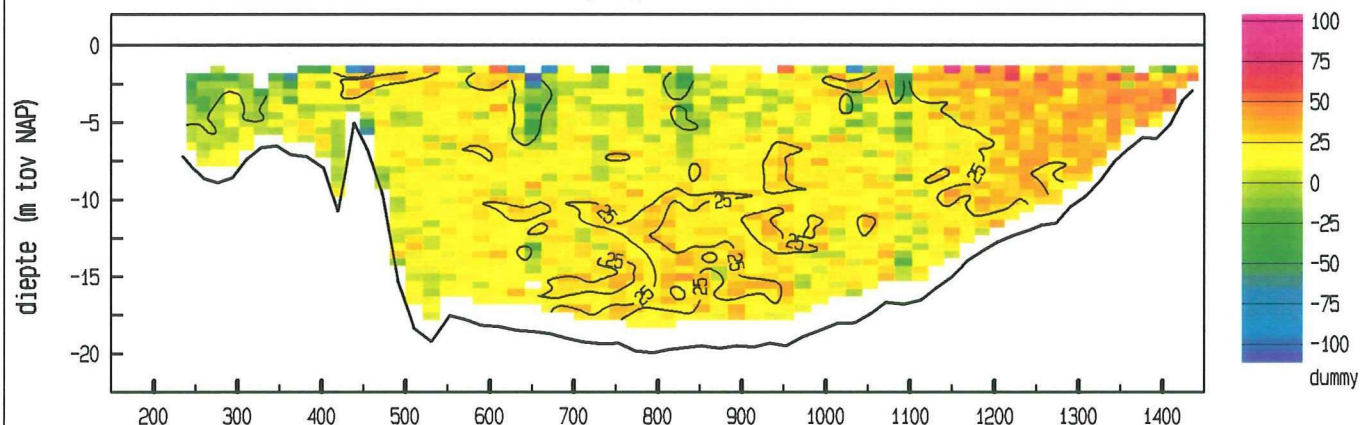
Schaar Oost dd 8 september 1995  
 adcpfile : data/gevalid/2102/scho040a.val

tijd : 1747 - 1753

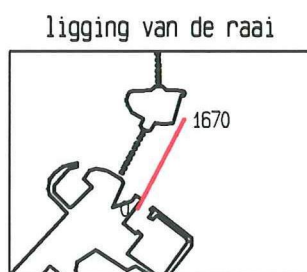
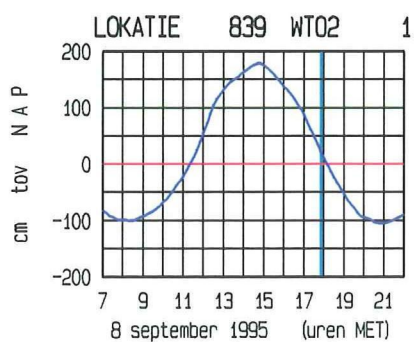
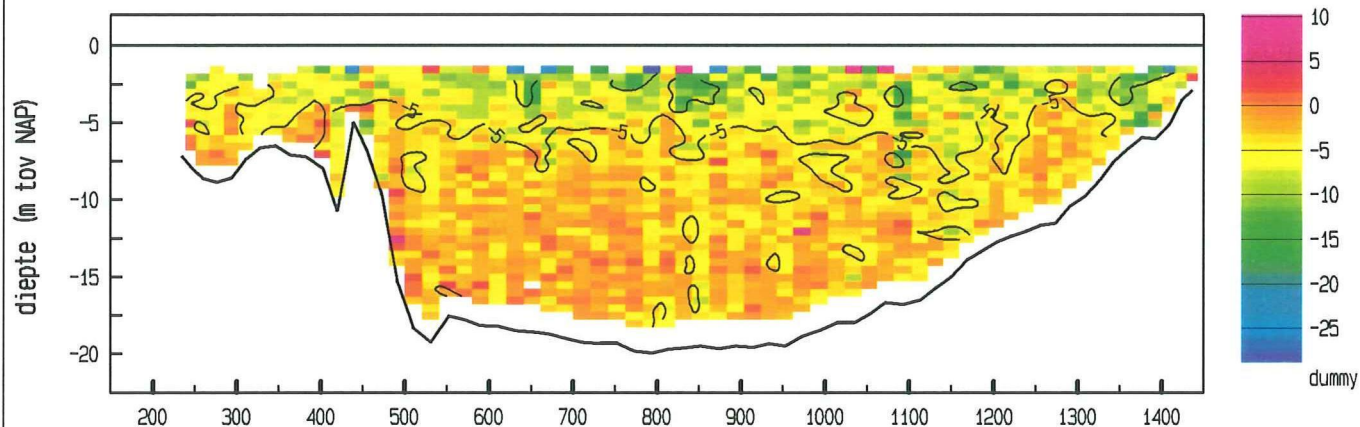
snelheid loodrecht op de raai (cm/sec)



snelheid evenwijdig aan de raai (cm/sec)



vertikale snelheid (cm/sec)



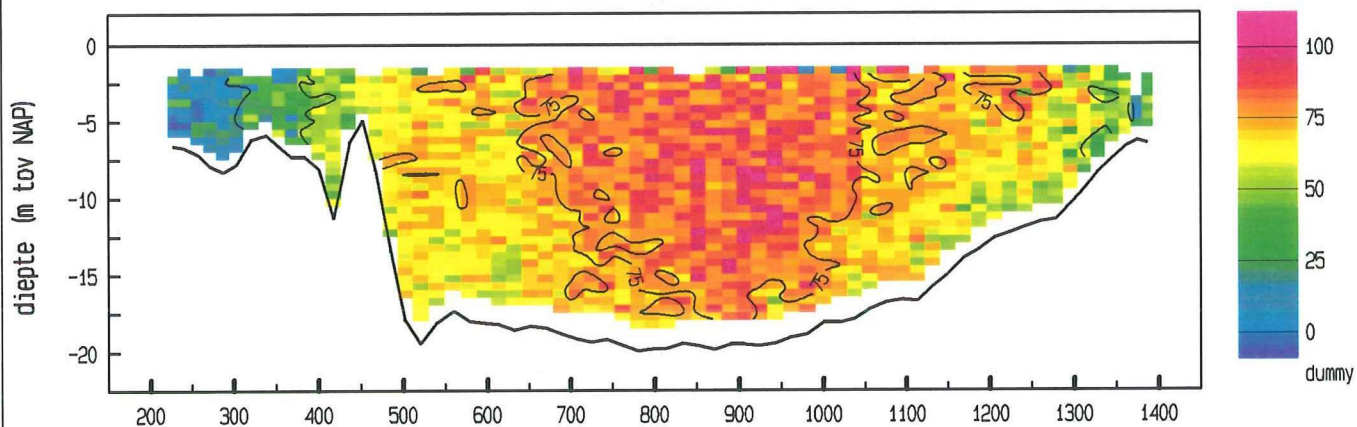
doorstroomoppervlakte : 17333 m<sup>2</sup>  
 raaidebiet (hp) : 12235 m<sup>3</sup>/sec

adcpfile : data/gevalid/2102/scho040a.val

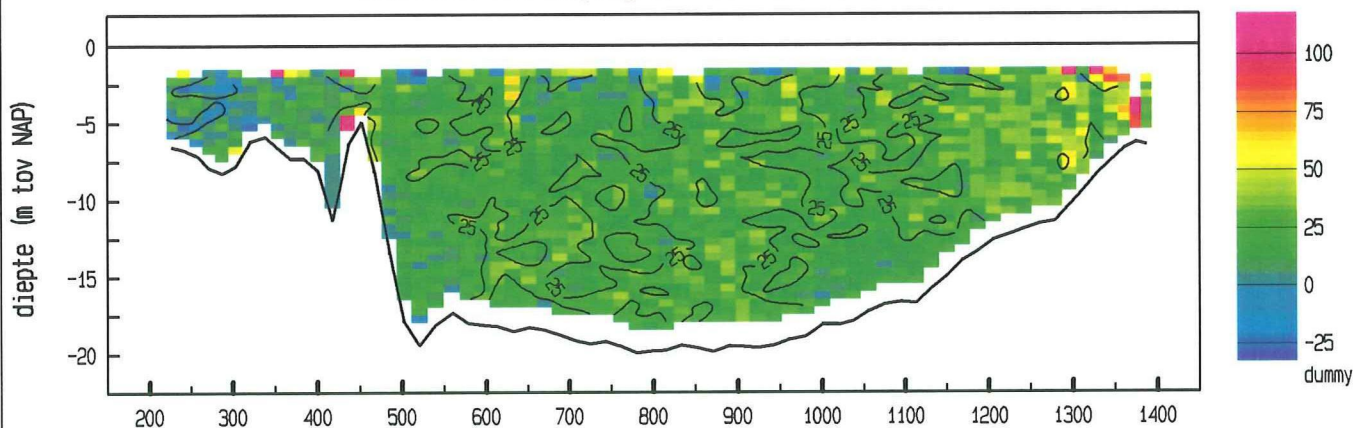
Schaar Oost dd 8 september 1995  
 adcpfile : data/gevalid/2102/scho041a.val

tijd : 1800 - 1806

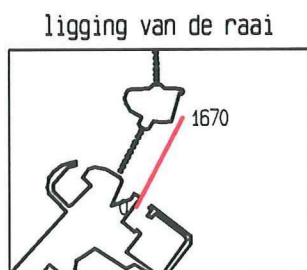
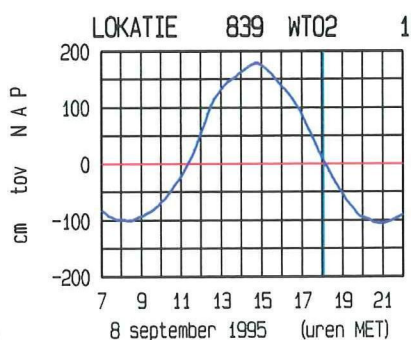
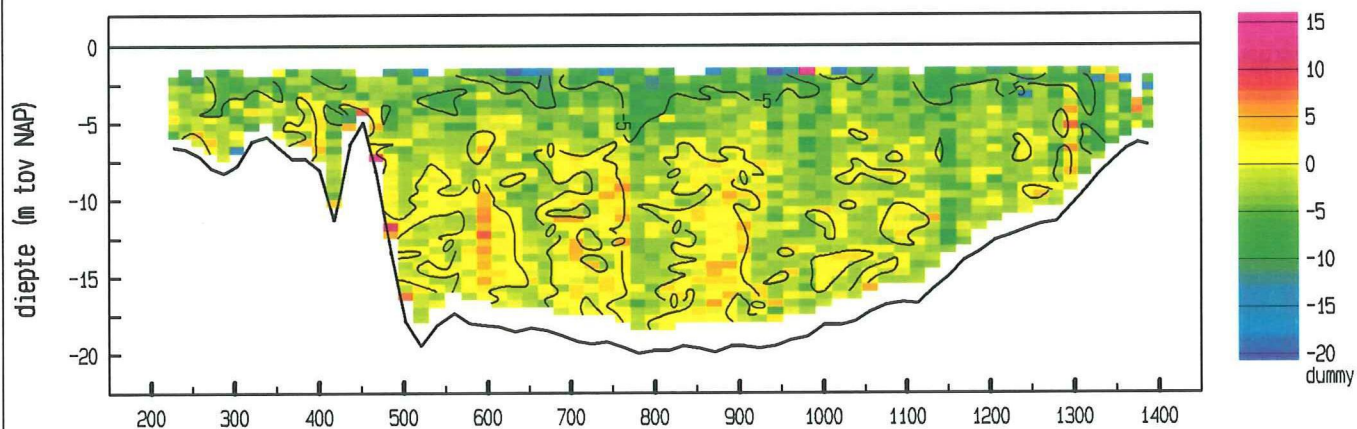
snelheid loodrecht op de raai (cm/sec)



snelheid evenwijdig aan de raai (cm/sec)



vertikale snelheid (cm/sec)



doorstroomoppervlakte : 16896 m<sup>2</sup>  
 raaidebiet (hp) : 11343 m<sup>3</sup>/sec

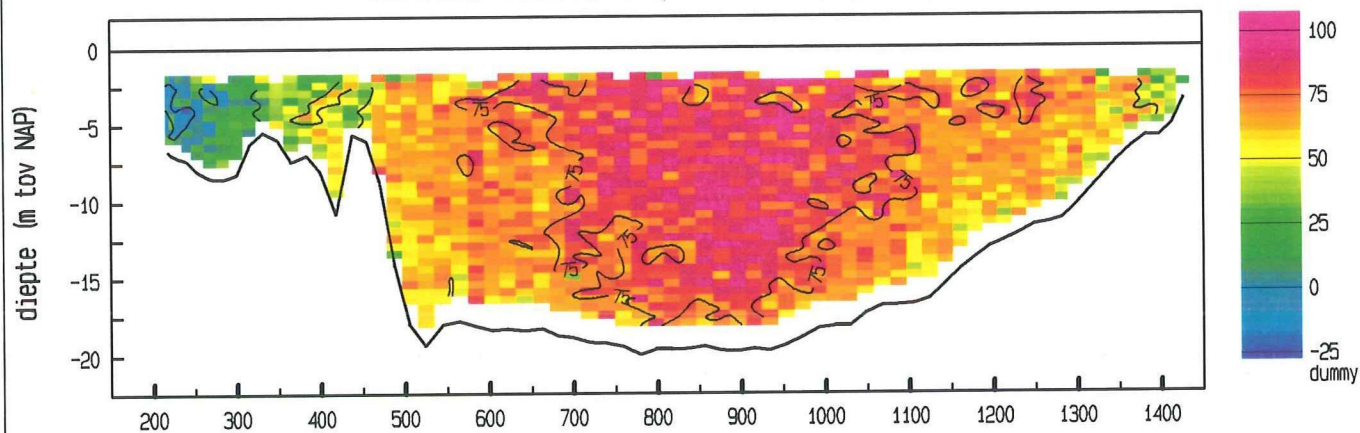
adcpfile : data/gevalid/2102/scho041a.val



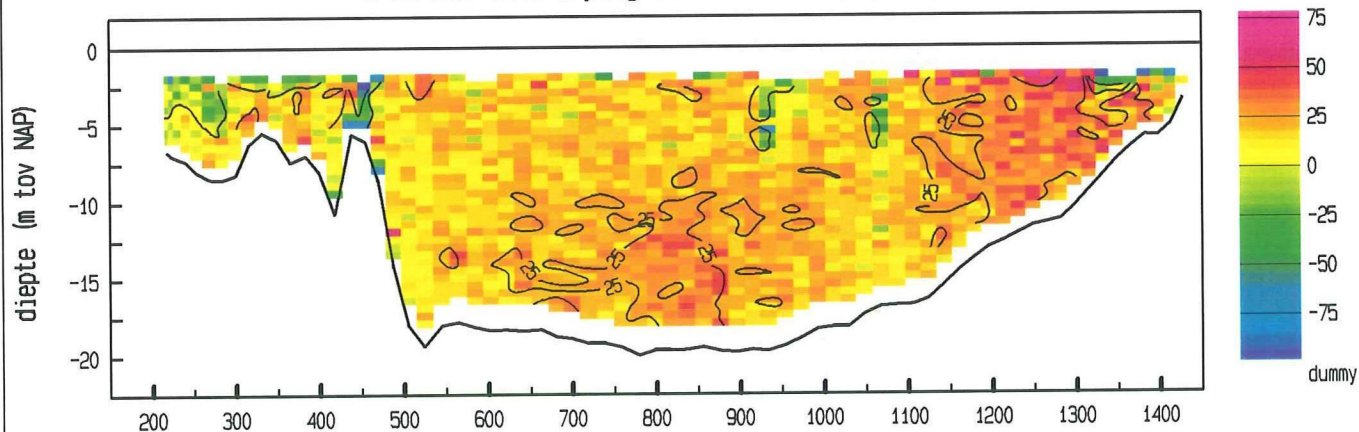
Schaar Oost dd 8 september 1995  
 adcpfile : data/gevalid/2102/scho042a.val

tijd : 1815 - 1821

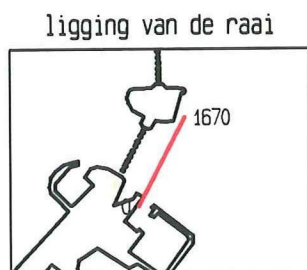
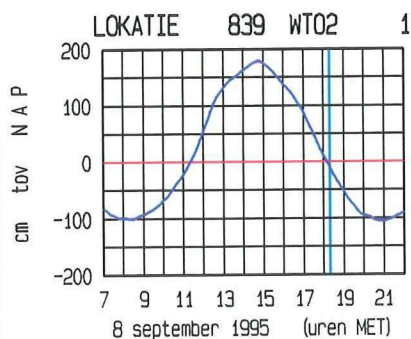
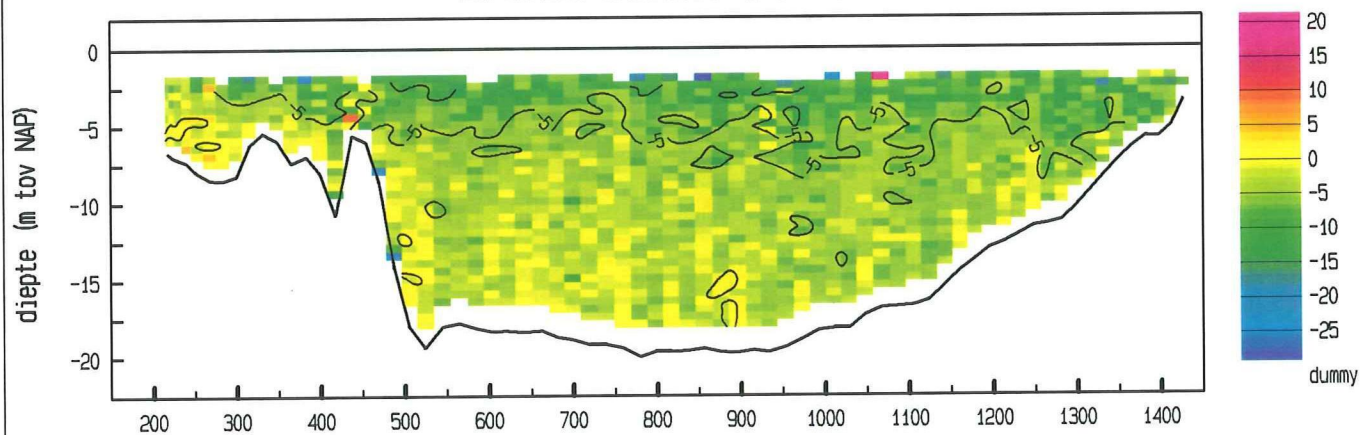
snelheid loodrecht op de raai (cm/sec)



snelheid evenwijdig aan de raai (cm/sec)



vertikale snelheid (cm/sec)



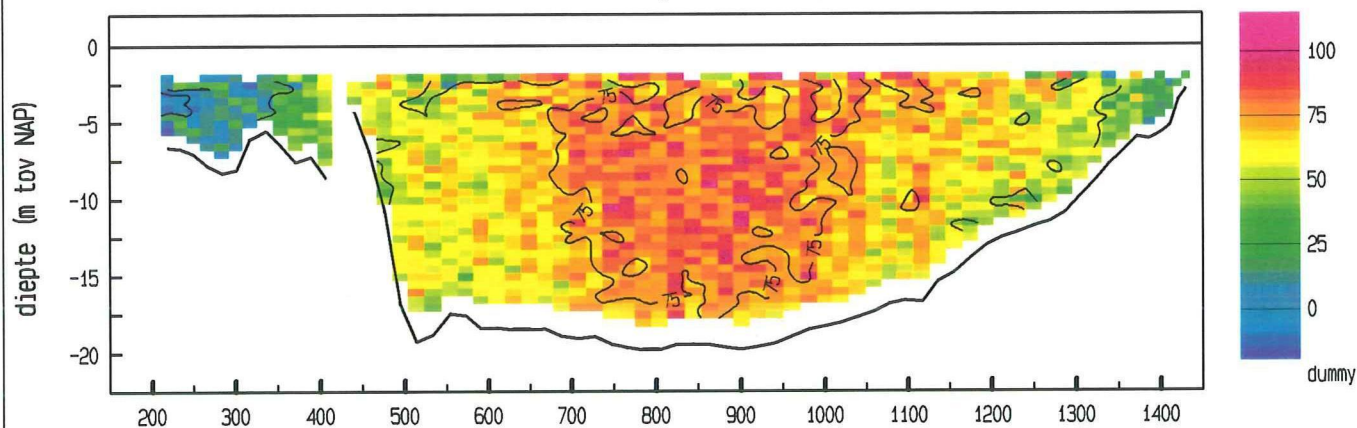
doorstroomoppervlakte : 16932 m<sup>2</sup>  
 raai debiet (hp) : 11304 m<sup>3</sup>/sec

adcpfile : data/gevalid/2102/scho042a.val

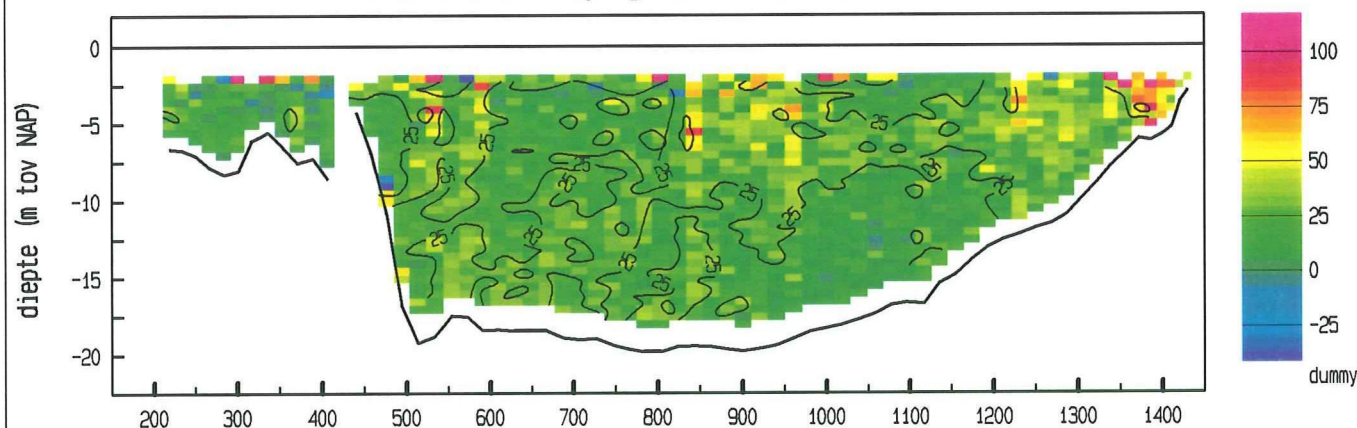
Schaar Oost dd 8 september 1995  
 adcpfile : data/gevalid/2102/scho043a.val

tijd : 1830 - 1836

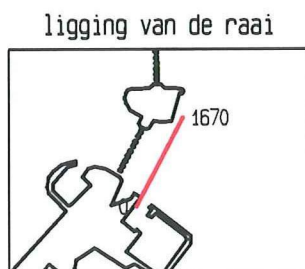
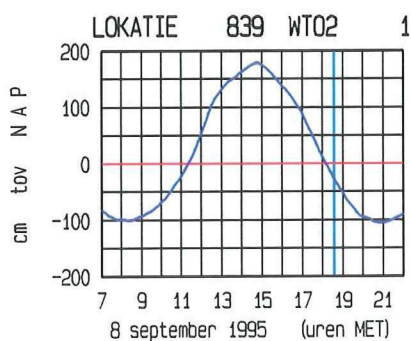
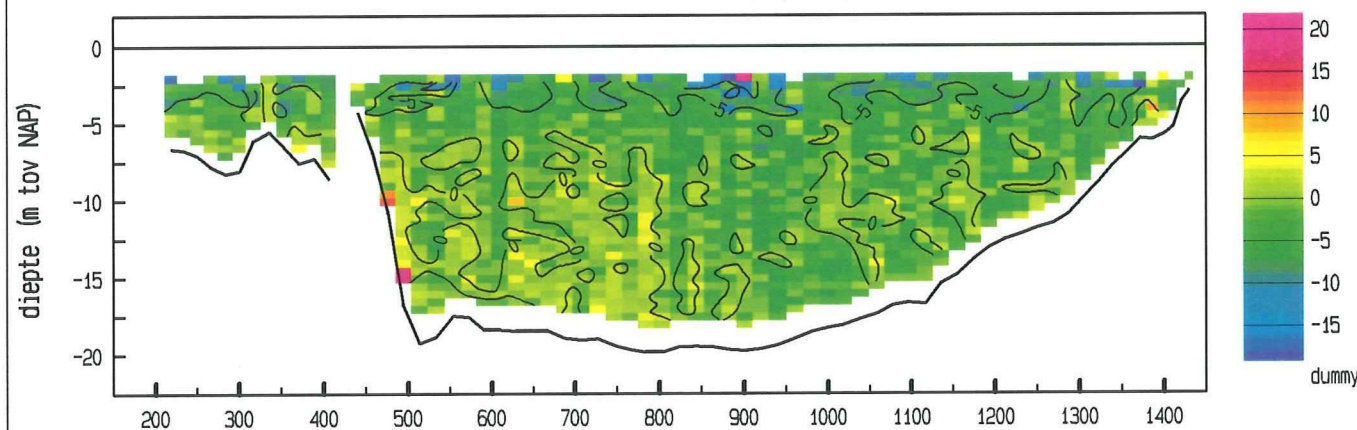
snelheid loodrecht op de raai (cm/sec)



snelheid evenwijdig aan de raai (cm/sec)



vertikale snelheid (cm/sec)



doorstroomoppervlakte : 16657 m<sup>2</sup>  
 raaidebiet (hp) : 10471 m<sup>3</sup>/sec

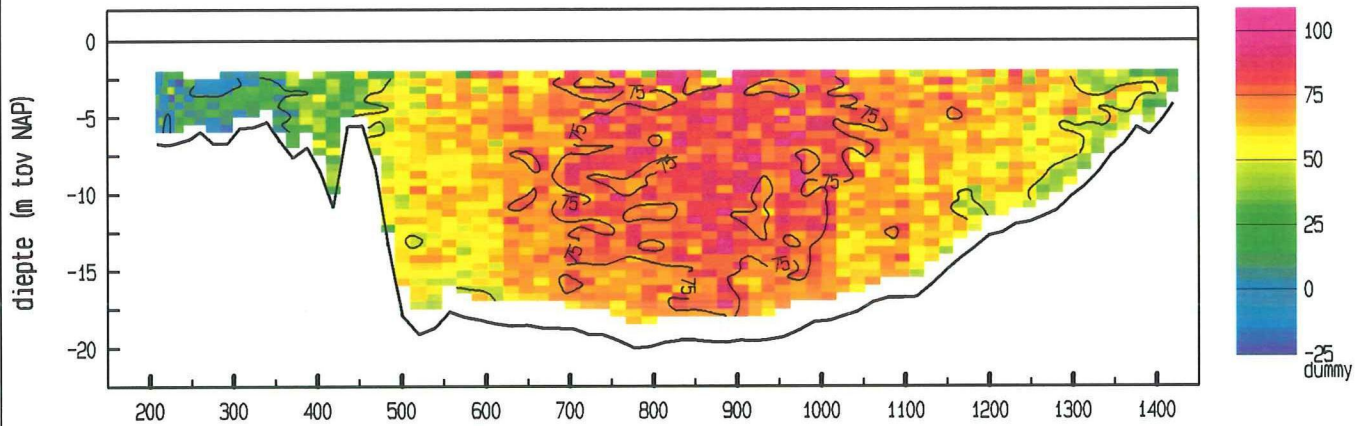
adcpfile : data/gevalid/2102/scho043a.val



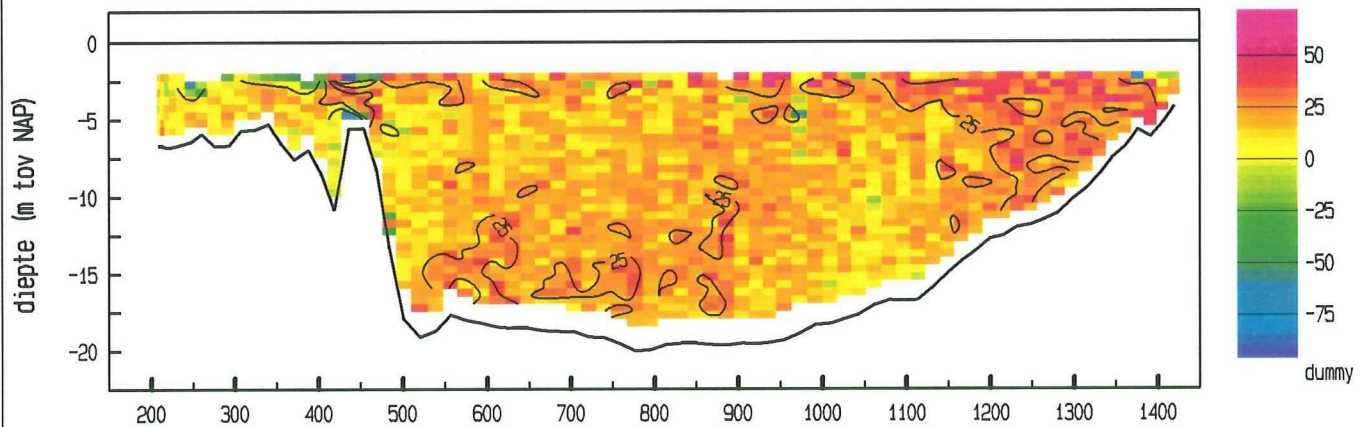
Schaar Oost dd 8 september 1995  
 adcpfile : data/gevalid/2102/scho044a.val

tijd : 1847 - 1854

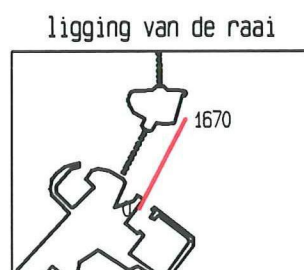
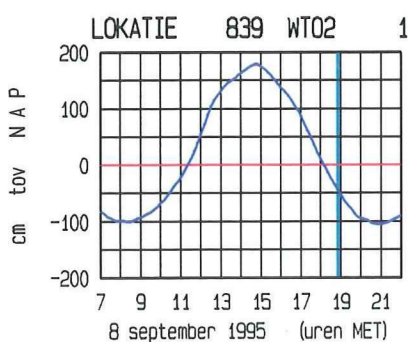
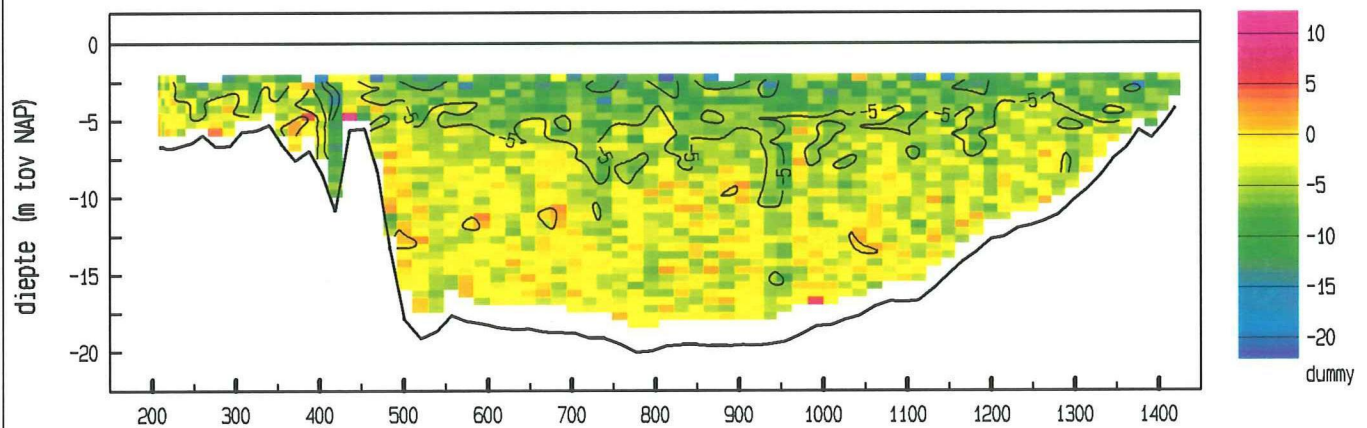
snelheid loodrecht op de raai (cm/sec)



snelheid evenwijdig aan de raai (cm/sec)



vertikale snelheid (cm/sec)



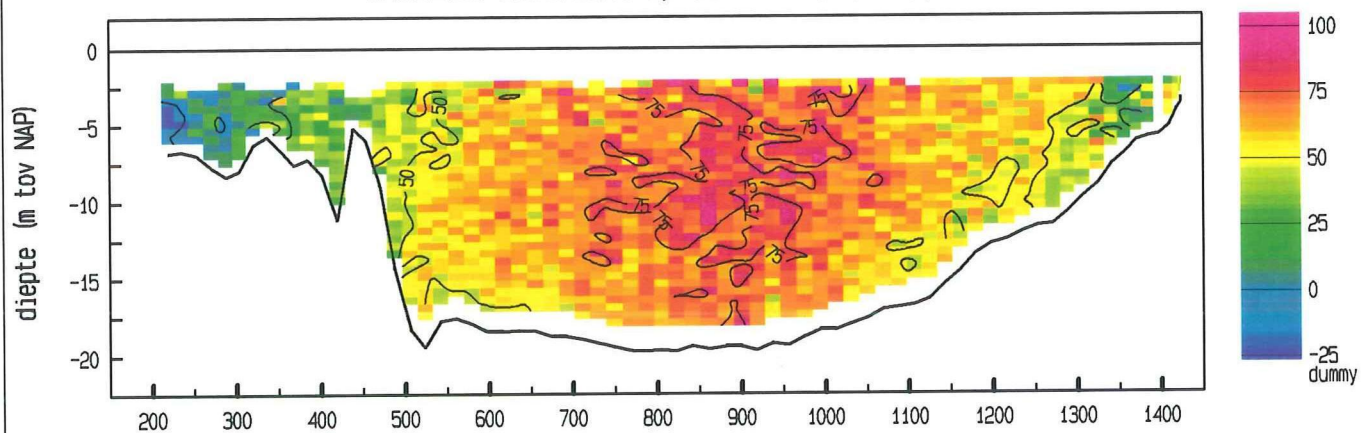
doorstroomoppervlakte : 16416 m<sup>2</sup>  
 raaidebiet (hp) : 10191 m<sup>3</sup>/sec

adcpfile : data/gevalid/2102/scho044a.val

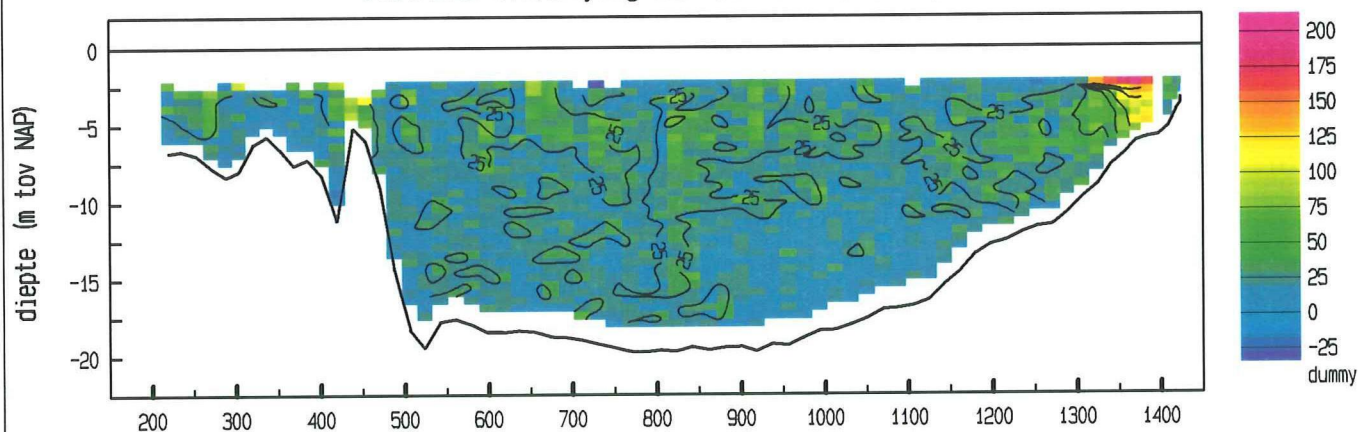
Schaar Oost dd 8 september 1995  
 adcpfile : data/gevalid/2102/scho045a.val

tijd : 1901 - 1907

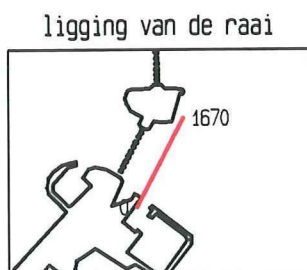
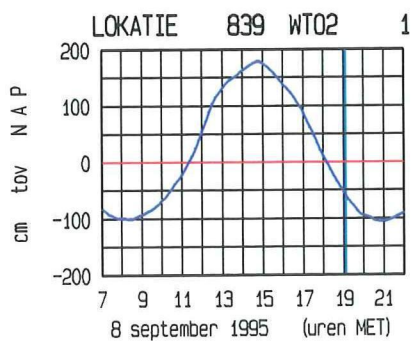
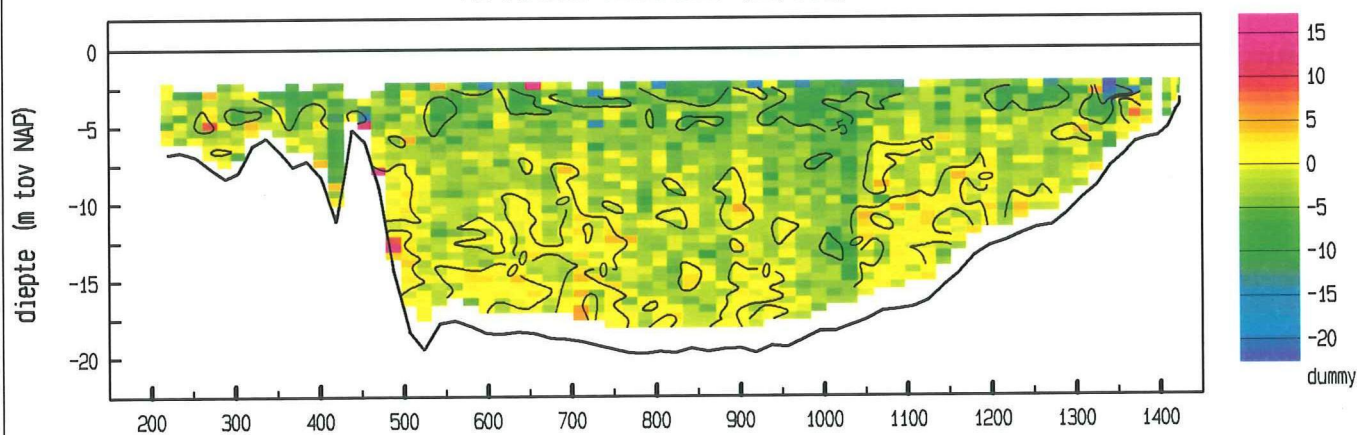
snelheid loodrecht op de raai (cm/sec)



snelheid evenwijdig aan de raai (cm/sec)



vertikale snelheid (cm/sec)



doorstroomoppervlakte : 16352 m<sup>2</sup>  
 raaidebiet (hp) : 9329 m<sup>3</sup>/sec

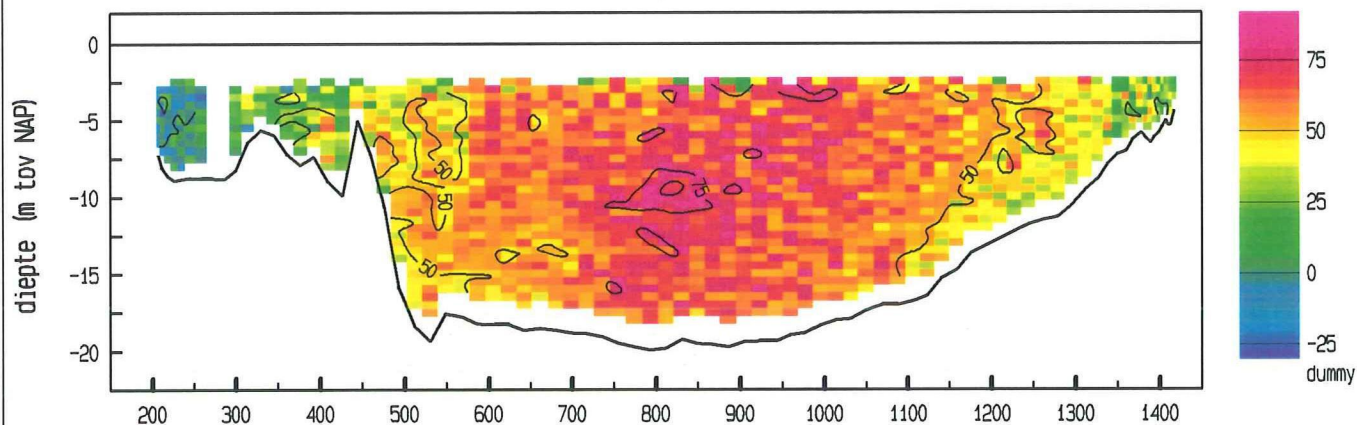
adcpfile : data/gevalid/2102/scho045a.val



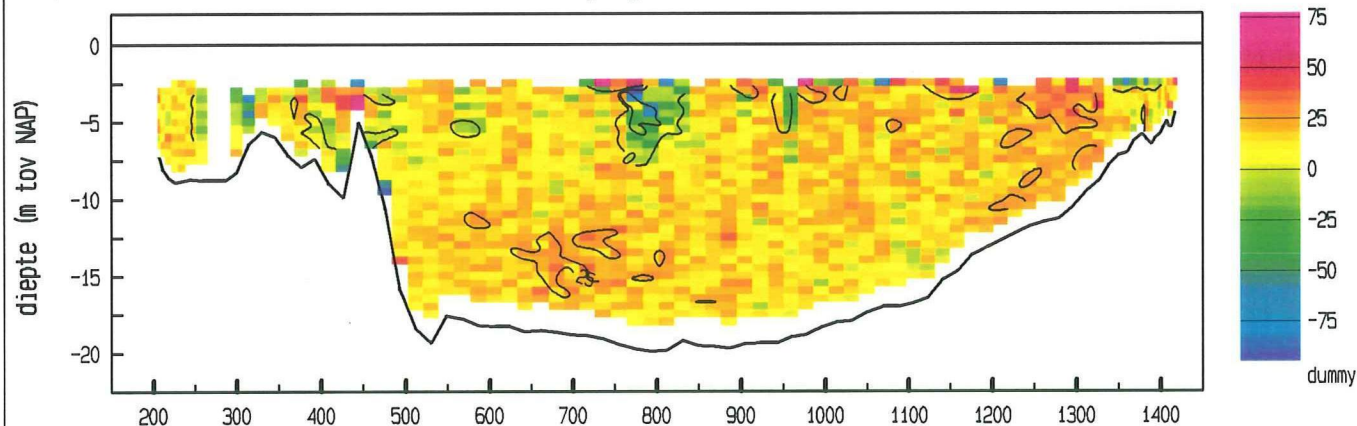
Schaar Oost dd 8 september 1995  
adcfile : data/gevalid/2102/scho046a.val

tijd : 1915 - 1922

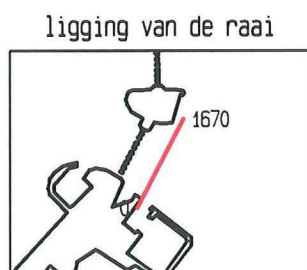
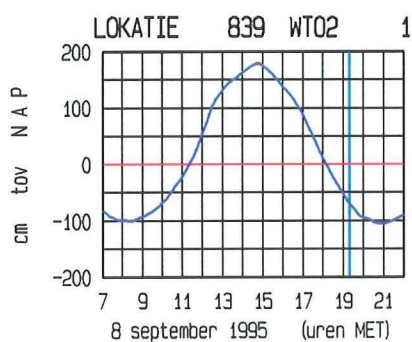
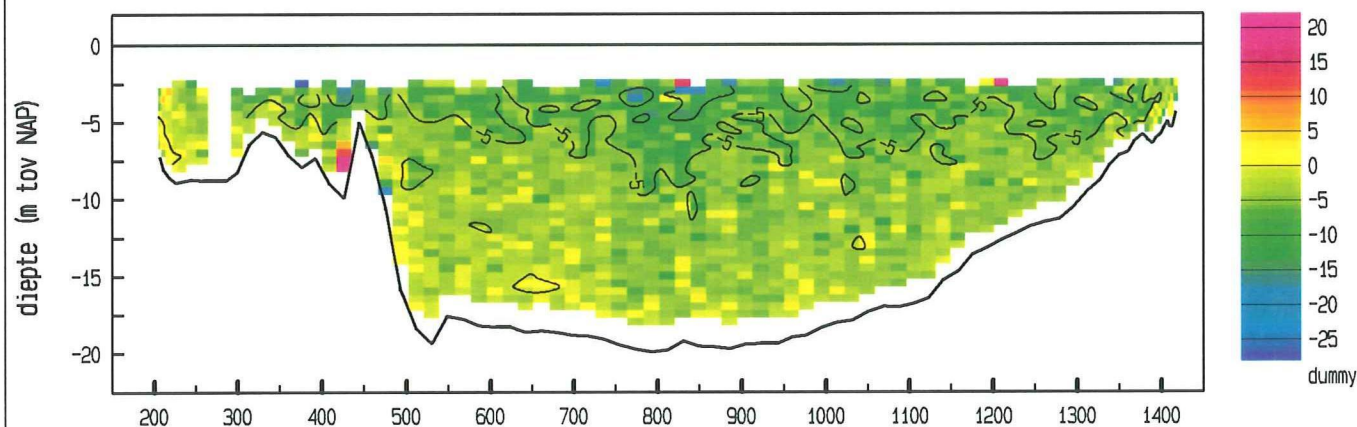
snelheid loodrecht op de raai (cm/sec)



snelheid evenwijdig aan de raai (cm/sec)



vertikale snelheid (cm/sec)



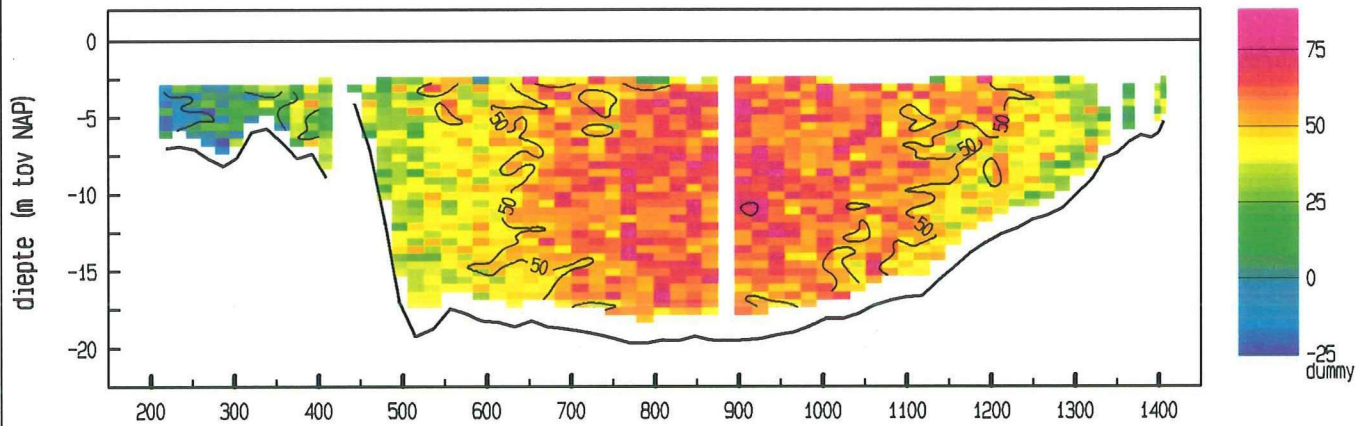
doorstroomoppervlakte : 16352 m<sup>2</sup>  
raaidebiet (hp) : 8457 m<sup>3</sup>/sec

adcfile : data/gevalid/2102/scho046a.val

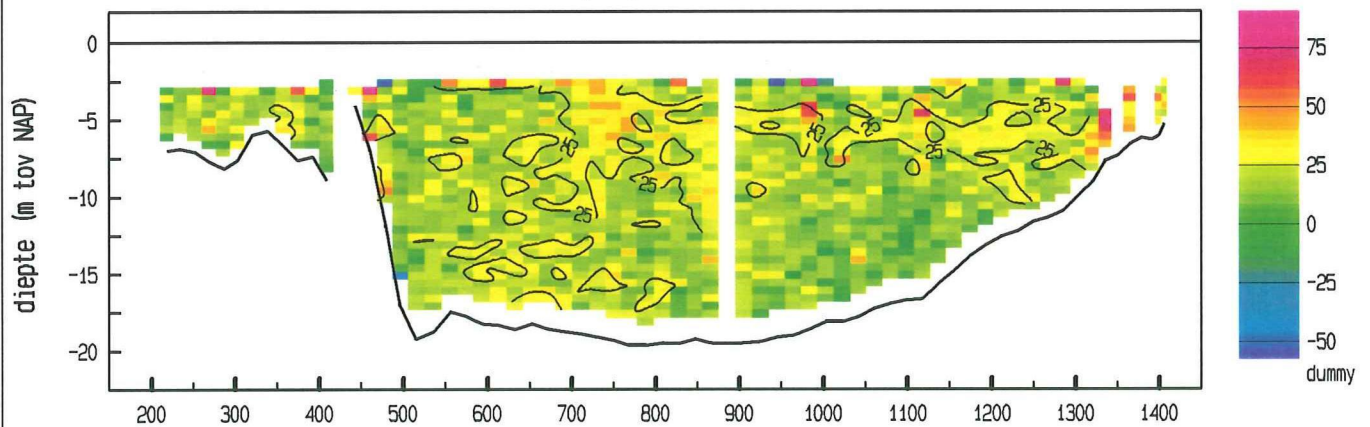
Schaar Oost dd 8 september 1995  
 adcpfile : data/gevalid/2102/scho047a.val

tijd : 1932 - 1938

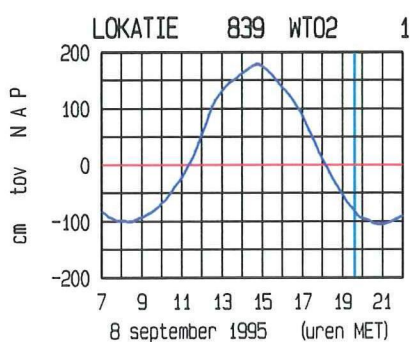
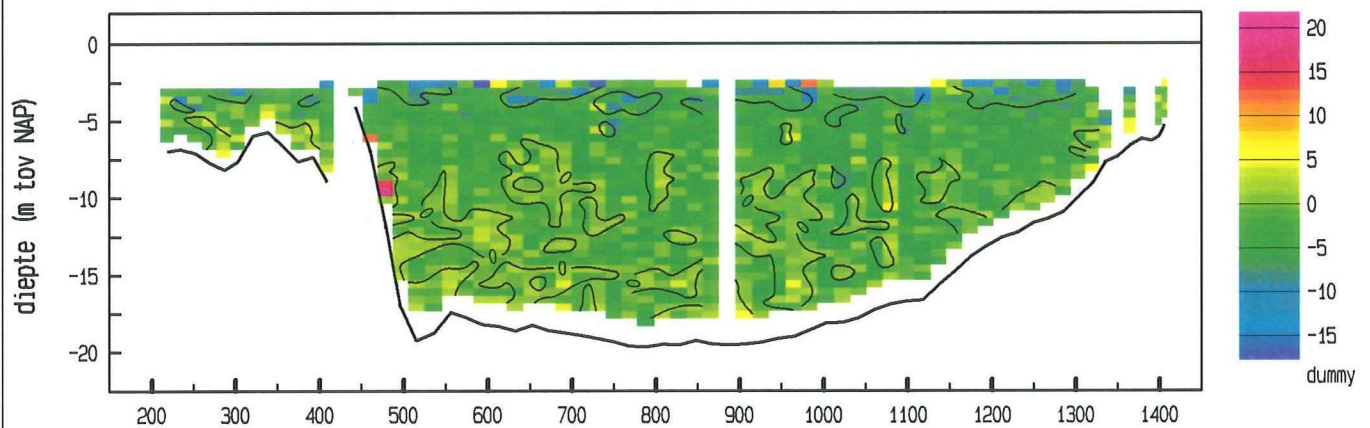
snelheid loodrecht op de raai (cm/sec)



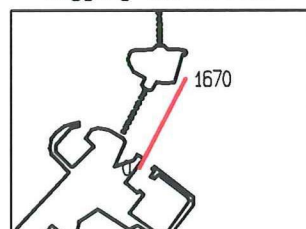
snelheid evenwijdig aan de raai (cm/sec)



vertikale snelheid (cm/sec)



ligging van de raai



doorstroomoppervlakte : 15902 m<sup>2</sup>  
 raaidebiet (hp) : 7484 m<sup>3</sup>/sec

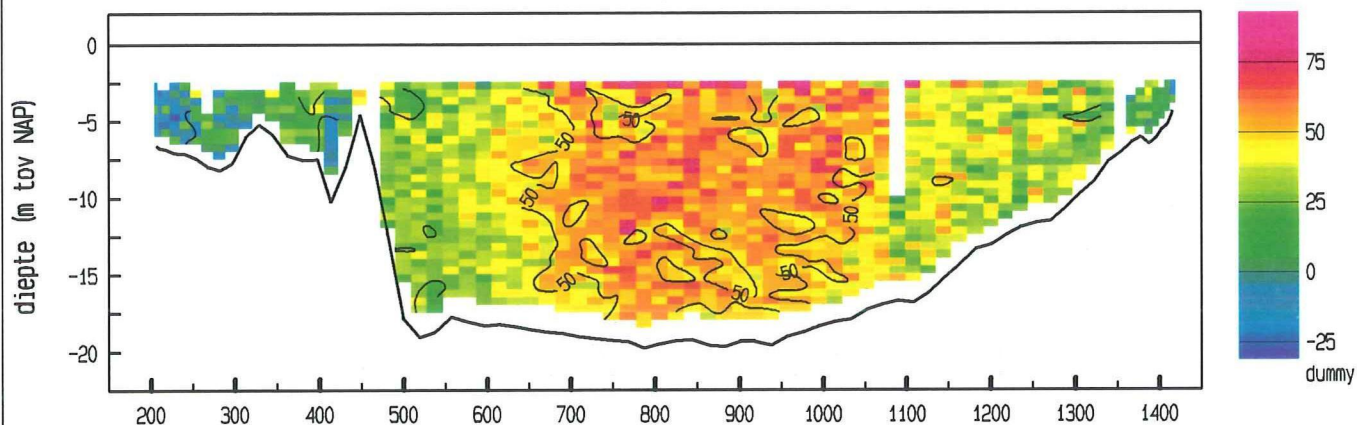
adcpfile : data/gevalid/2102/scho047a.val



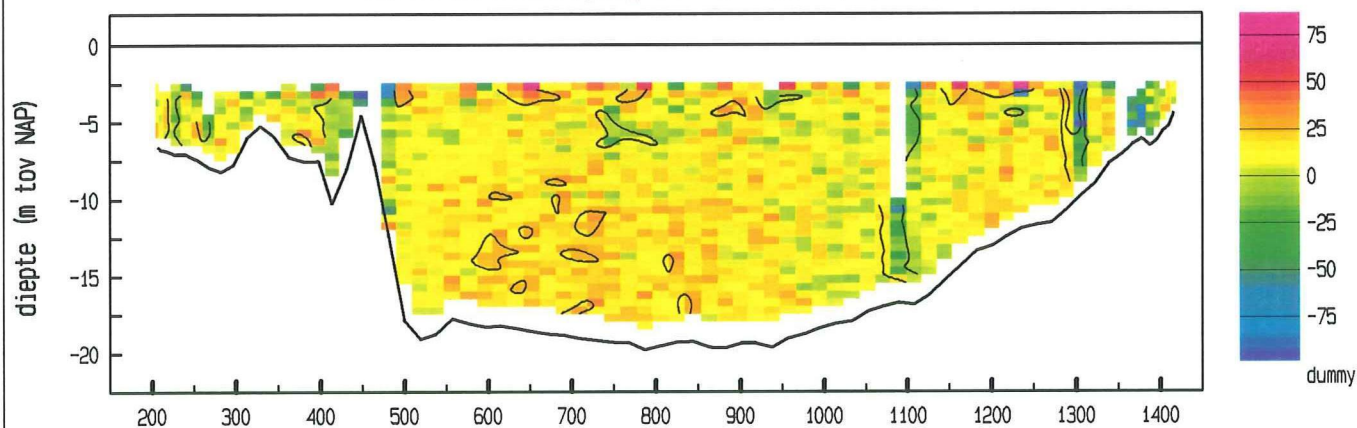
Schaar Oost dd 8 september 1995  
adcpfile : data/gevalid/2102/scho048a.val

tijd : 1945 - 1952

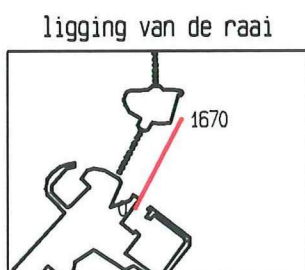
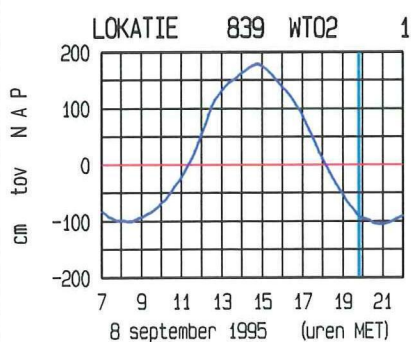
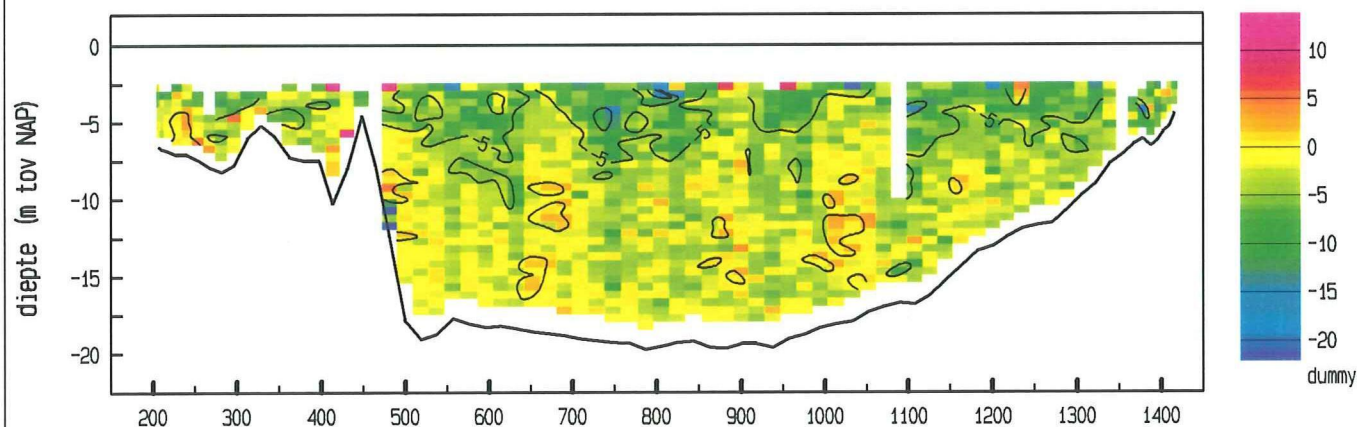
snelheid loodrecht op de raai (cm/sec)



snelheid evenwijdig aan de raai (cm/sec)



vertikale snelheid (cm/sec)



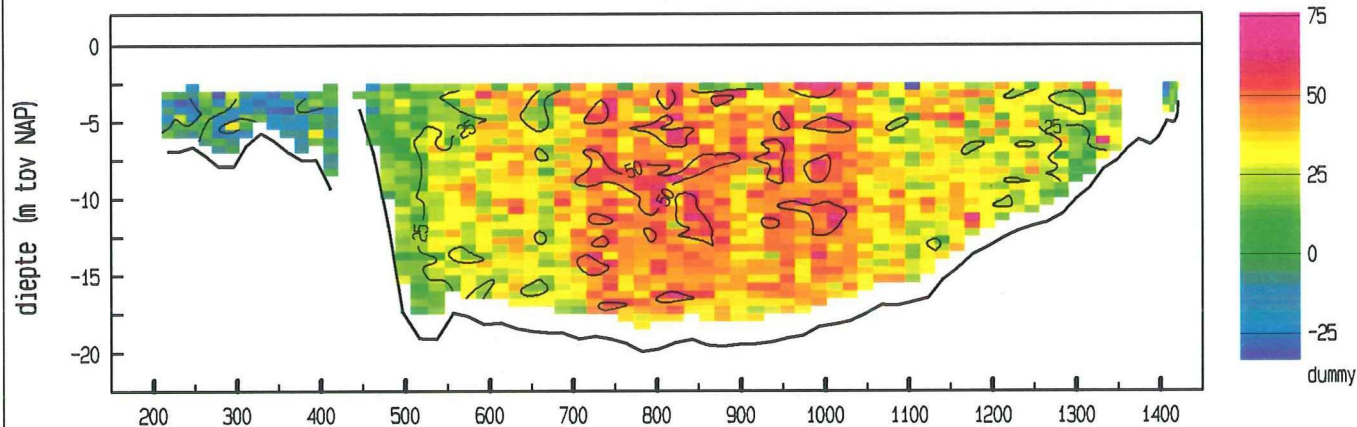
doorstroomoppervlakte : 15933 m<sup>2</sup>  
raaidebiet (hp) : 6518 m<sup>3</sup>/sec

adcpfile : data/gevalid/2102/scho048a.val

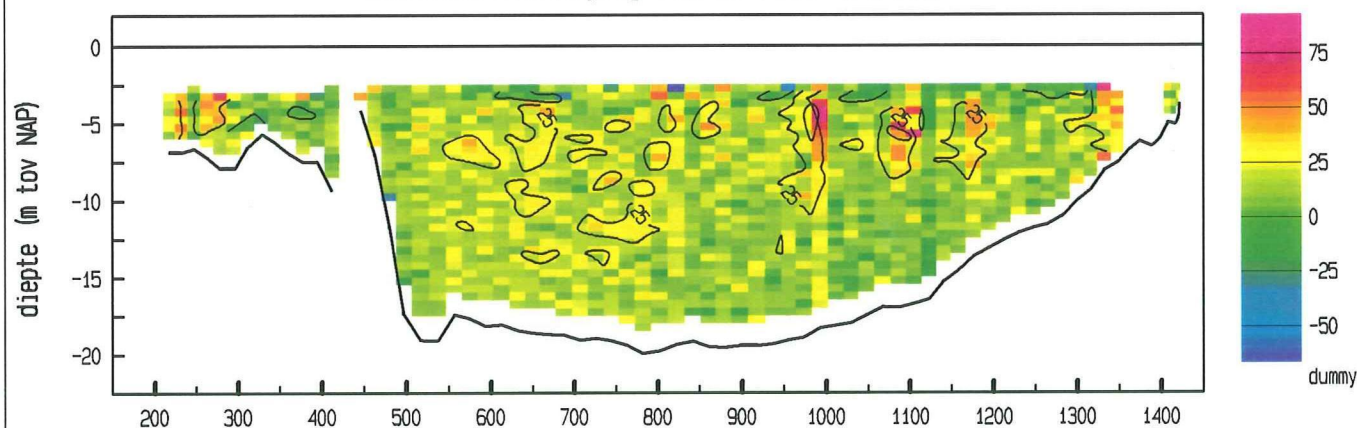
Schaar Oost dd 8 september 1995  
adcpfile : data/gevalid/2102/scho049a.val

tijd : 2000 - 2007

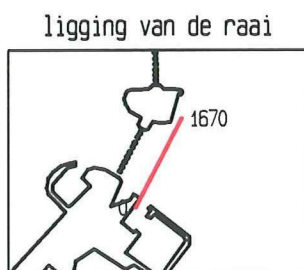
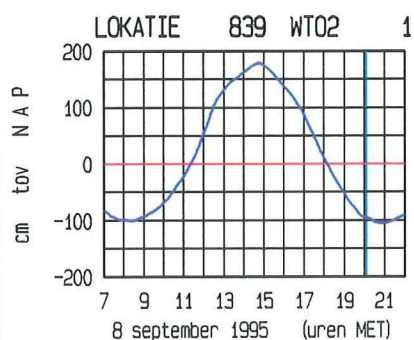
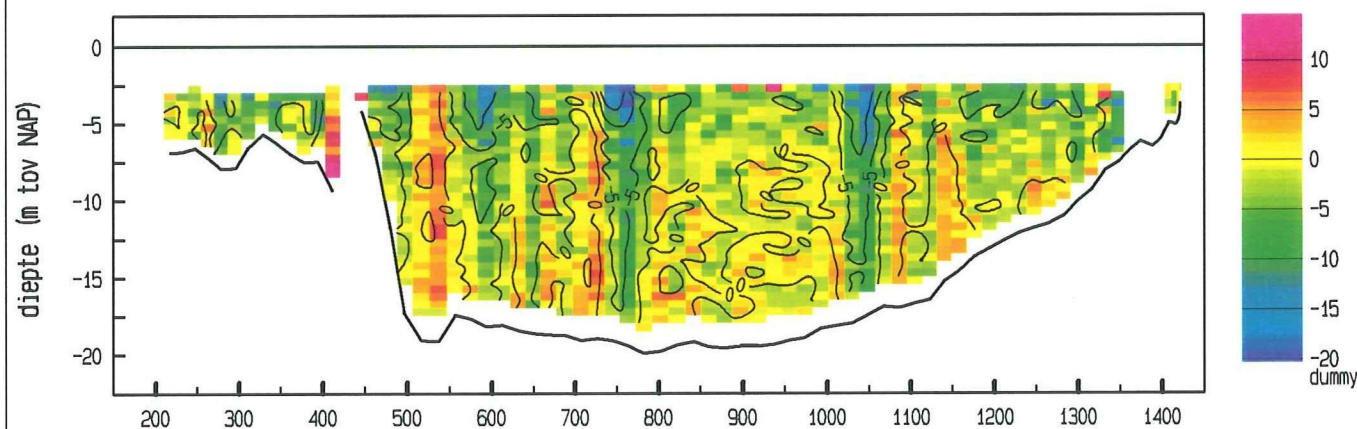
snelheid loodrecht op de raai (cm/sec)



snelheid evenwijdig aan de raai (cm/sec)



vertikale snelheid (cm/sec)



doorstroomoppervlakte : 15802 m<sup>2</sup>  
raaidebiet (hp) : 4847 m<sup>3</sup>/sec

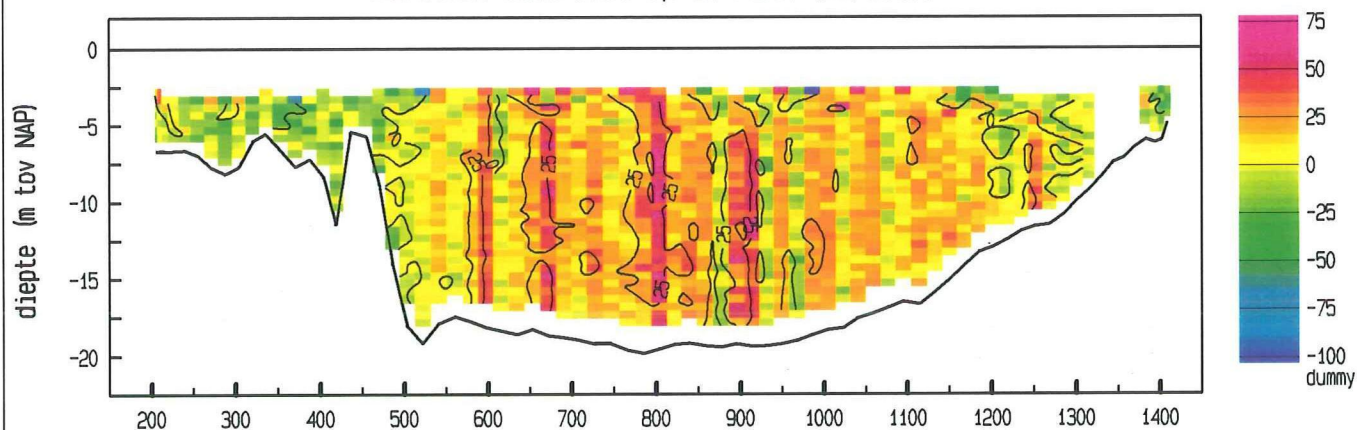
adcpfile : data/gevalid/2102/scho049a.val



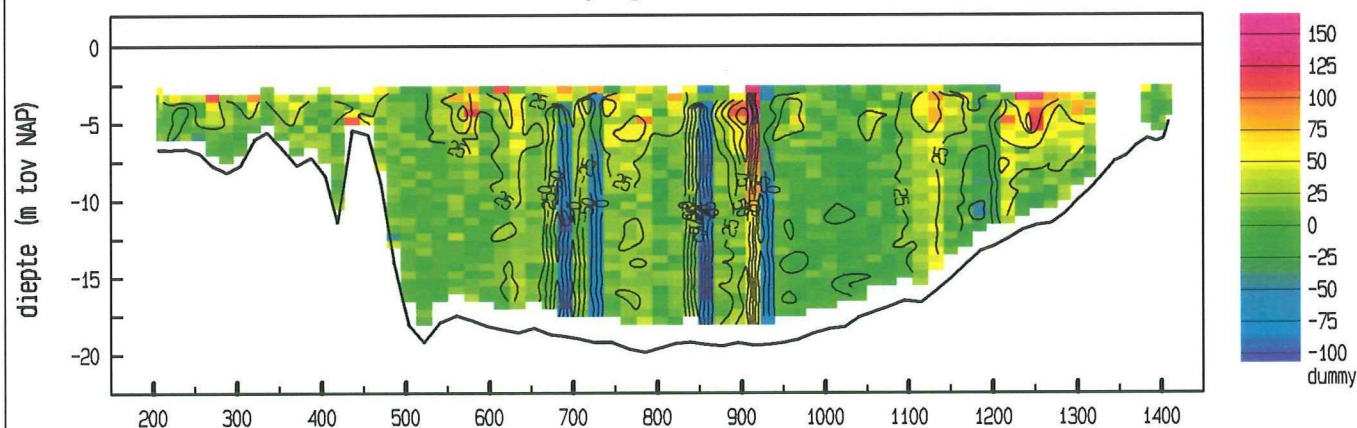
Schaar Oost dd 8 september 1995  
 adcpfile : data/gevalid/2102/scho051a.val

tijd : 2030 - 2037

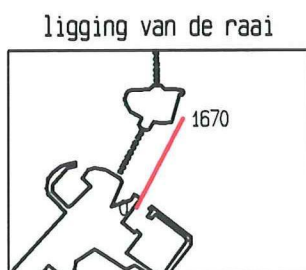
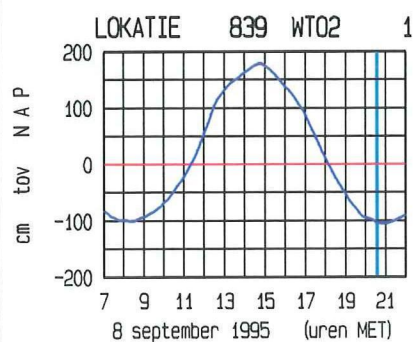
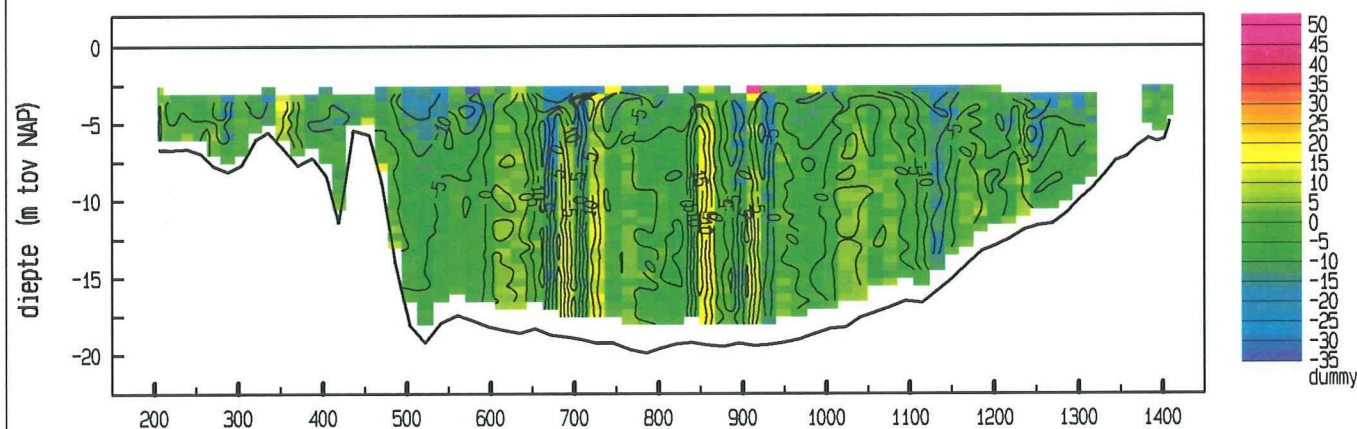
snelheid loodrecht op de raai (cm/sec)



snelheid evenwijdig aan de raai (cm/sec)



vertikale snelheid (cm/sec)



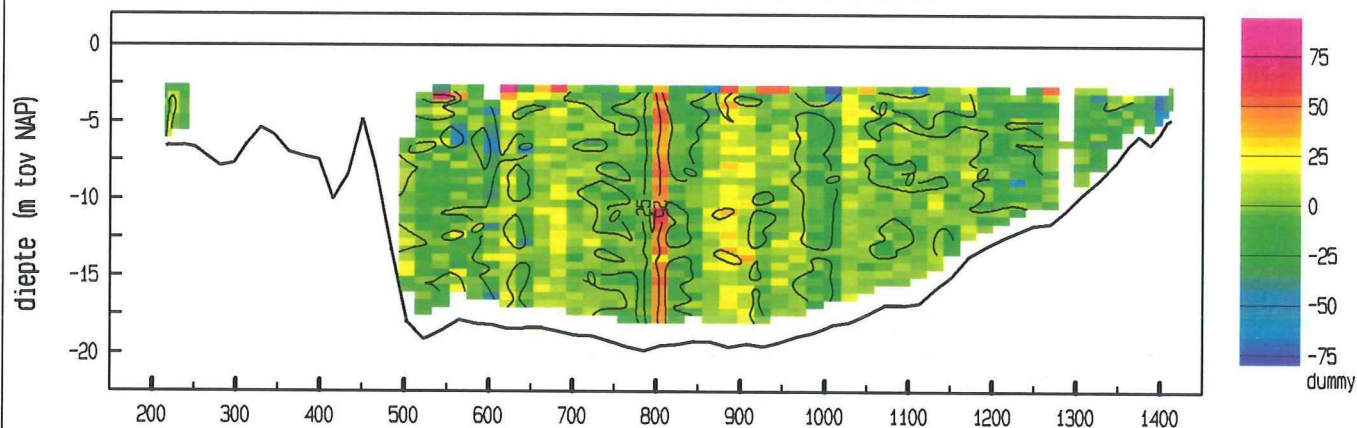
doorstroomoppervlakte : 15736 m<sup>2</sup>  
 raaidebiet (hp) : 1560 m<sup>3</sup>/sec

adcpfile : data/gevalid/2102/scho051a.val

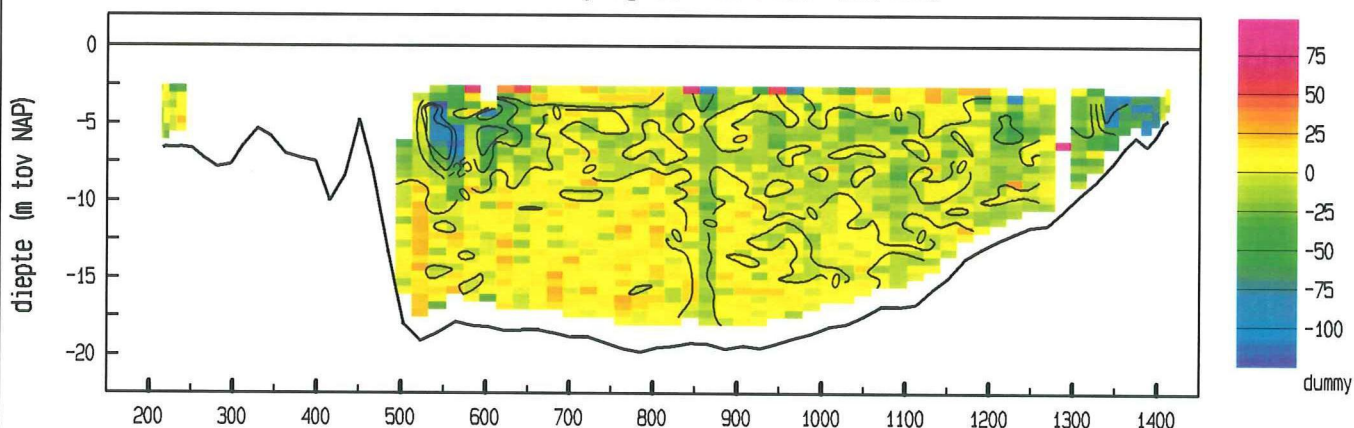
Schaar Oost dd 8 september 1995  
 adcpfile : data/gevalid/2102/scho052a.val

tijd : 2047 - 2053

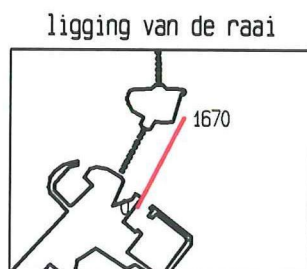
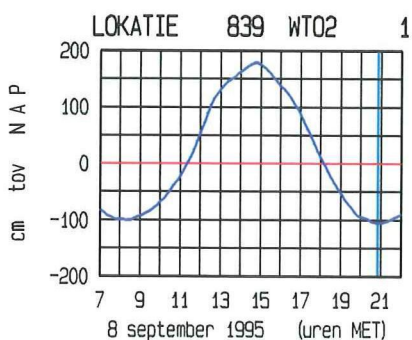
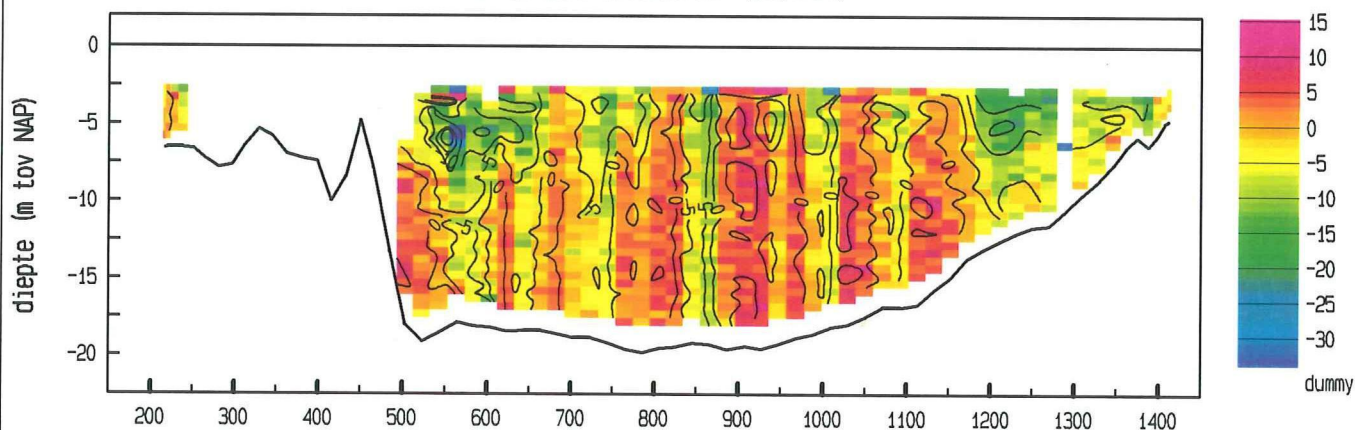
snelheid loodrecht op de raai (cm/sec)



snelheid evenwijdig aan de raai (cm/sec)



vertikale snelheid (cm/sec)

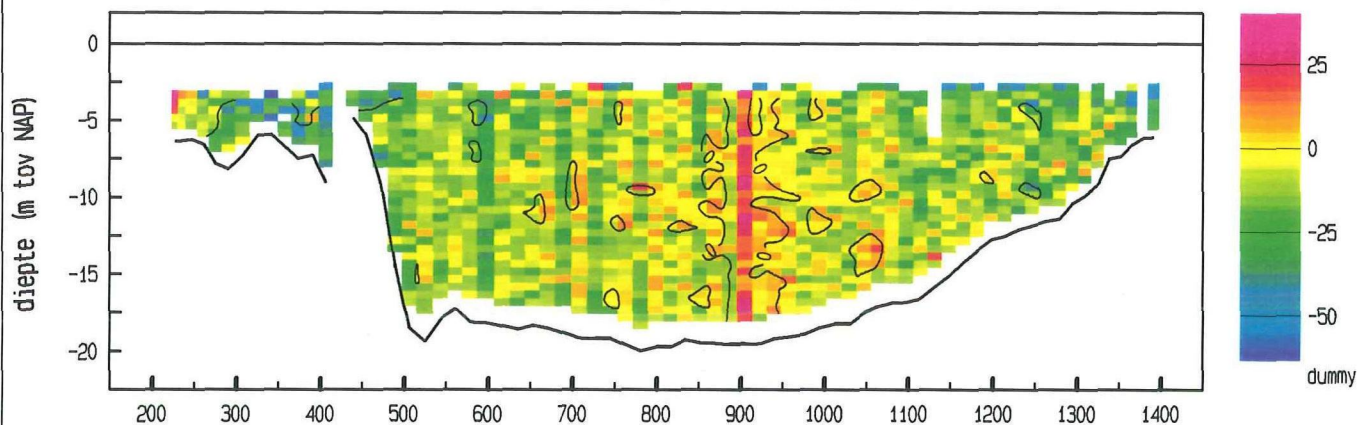


doorstroomoppervlakte : 15640 m<sup>2</sup>  
 raaidebiet (hp) : 127 m<sup>3</sup>/sec

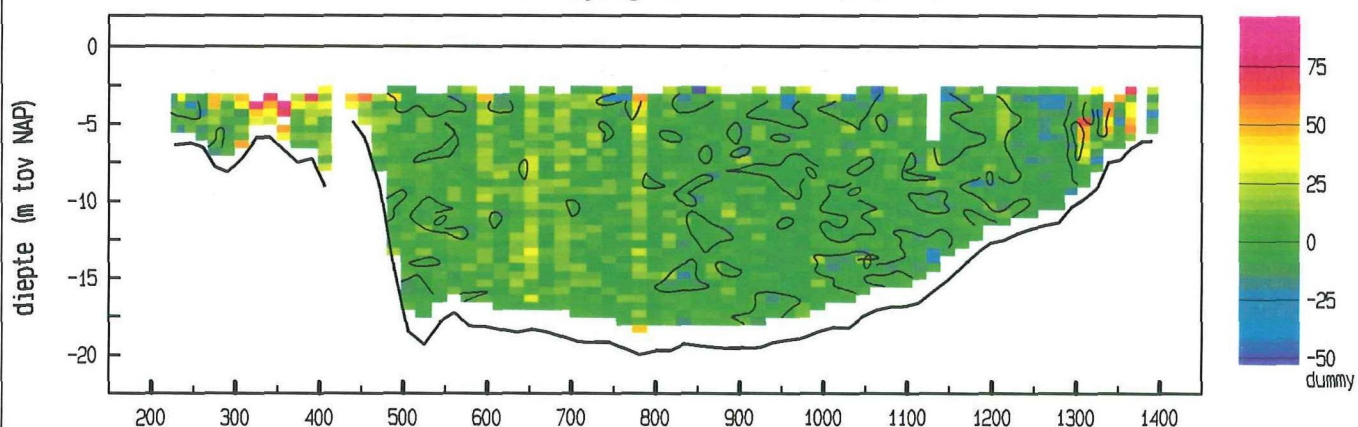
adcpfile : data/gevalid/2102/scho052a.val



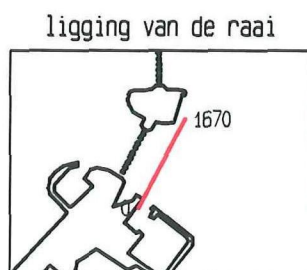
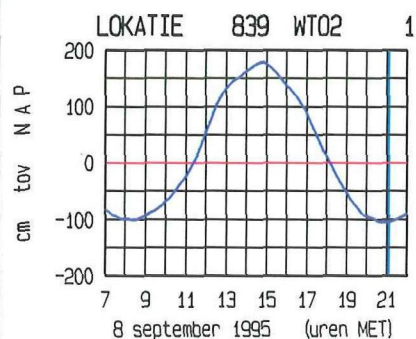
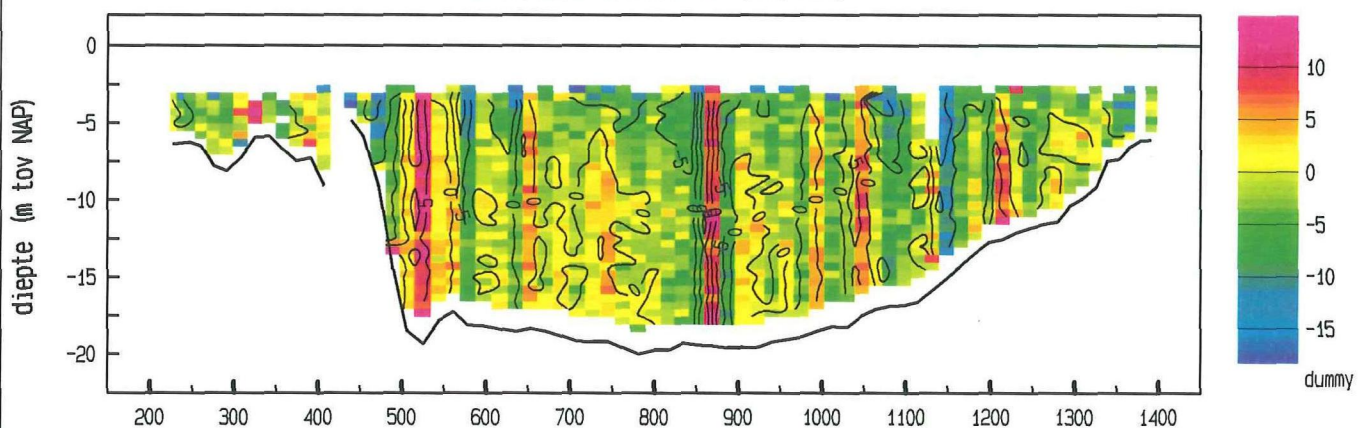
snelheid loodrecht op de raai (cm/sec)



snelheid evenwijdig aan de raai (cm/sec)



vertikale snelheid (cm/sec)



doorstroomoppervlakte : 15503 m<sup>2</sup>  
 raai debiet (hp) : -1641 m<sup>3</sup>/sec

directie zeeland  
meetdienst zeeland  
blad nr.: 13

9. Debiet



Schaar Oost dd 8 september 1995

tijd : 0844 - 2104

lokatiennaam : TEST

soort/fase : Q302

omschrijving: debiet in m<sup>3</sup>/sec

	00	10	20	30	40	50
08						-3899
09	-4603	-4964	-5675	-5886	-6292	-6749
10	-6987	-7243	-7512	-7722	-8072	-8451
11	-8546	-9091	-9911	-10485	-11312	-12393
12	-13497	-14801	-16300	-16092	-15916	-15802
13	-15950	-15389	-14354	-13119	-11897	-10708
14	-9520	-8137	-6625	-4613	-2378	81
15	2910	5256	6872	8643	9913	10693
16	11525	12447	13242	13403	13583	13742
17	13631	13477	13256	12695	12354	12235
18	11549	11325	11193	10638	10356	10191
19	9576	8981	8397	7789	7140	6407
20	5293	4190	3095	1999	1023	128
21	-1136					

tijd	ebvolume ( m <sup>3</sup> )	vloedvolume ( m <sup>3</sup> )
0850 - 1450		-209342176
1450 - 2051	197481392	
2051 - 2100		-306306

